



STATIONS LAYOUT WITH SIGNALS LOCATION OF NAGPUR DIVISION



TRO
Department
Central Railway,
Nagpur



Central Railway

STATIONS LAY-OUT WITH SIGNALS LOCATION OF NAGPUR DIVISION NGP-BD



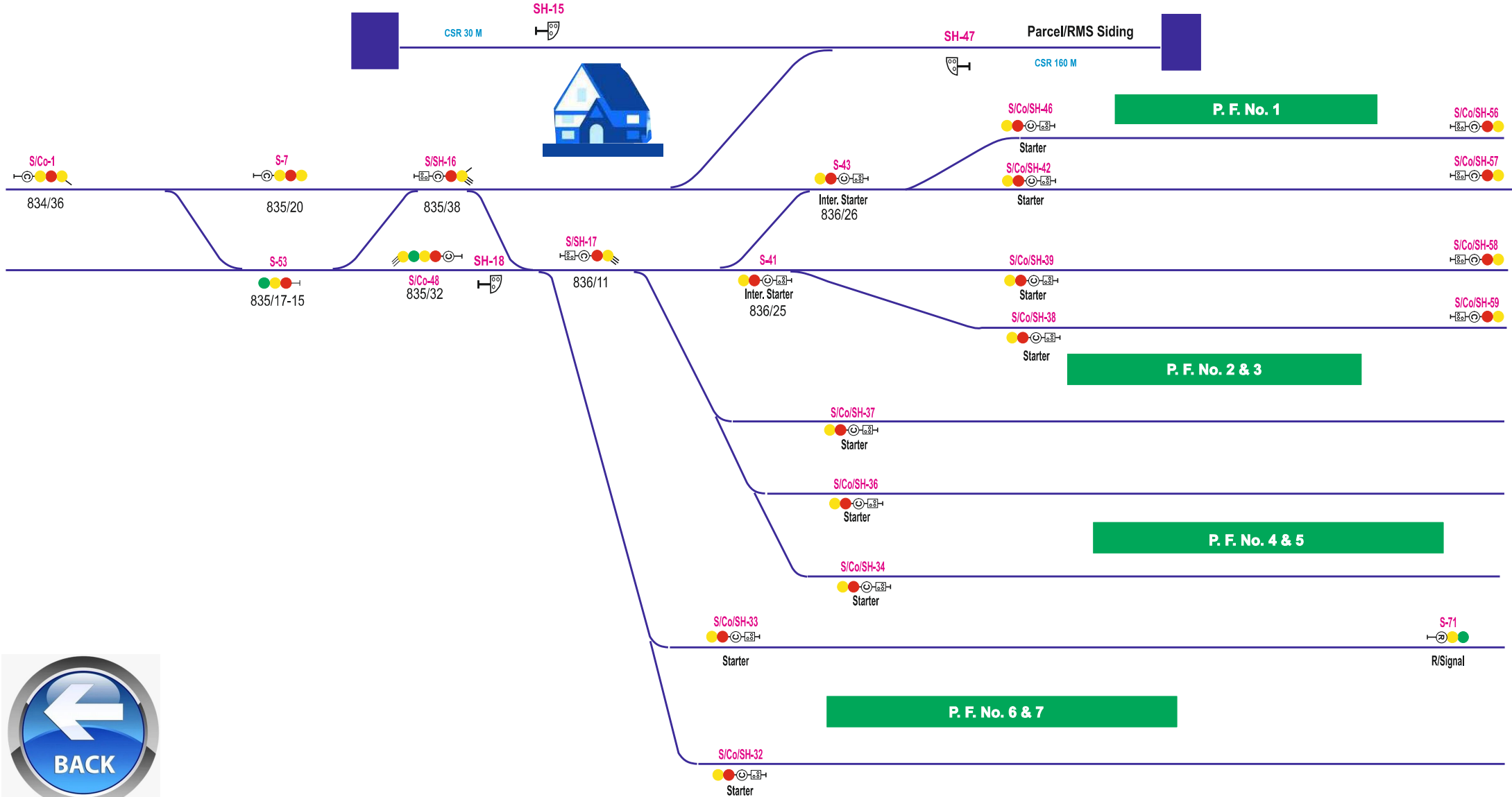
TRO DEPARTMENT, CENTRAL RAILWAY, NAGPUR

AJNI
←

NAGPUR (NGP) 836.80

GNQ
→

NAGPUR PASSENGER YARD

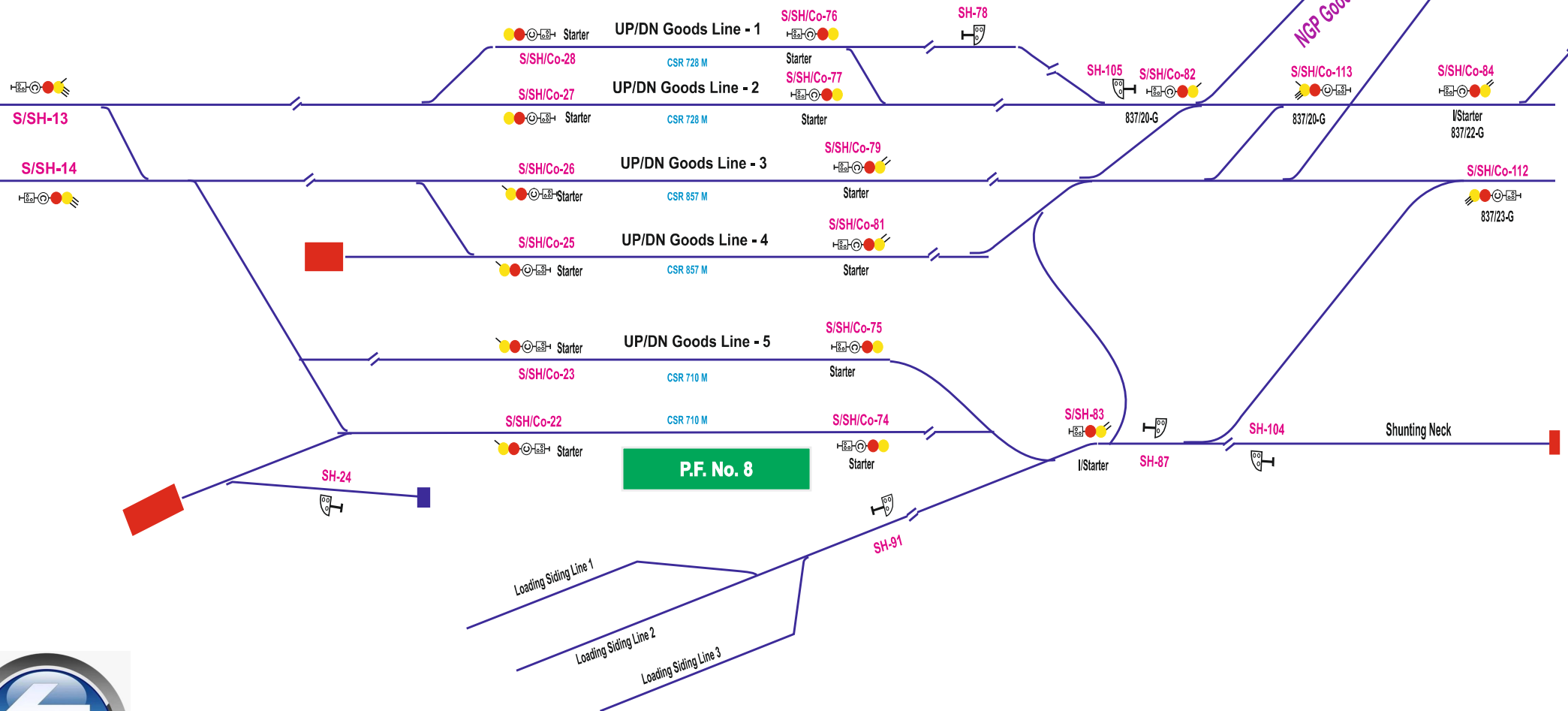


AJNI
←

NAGPUR (NGP) KM NO. 1041.60

GNQ
→

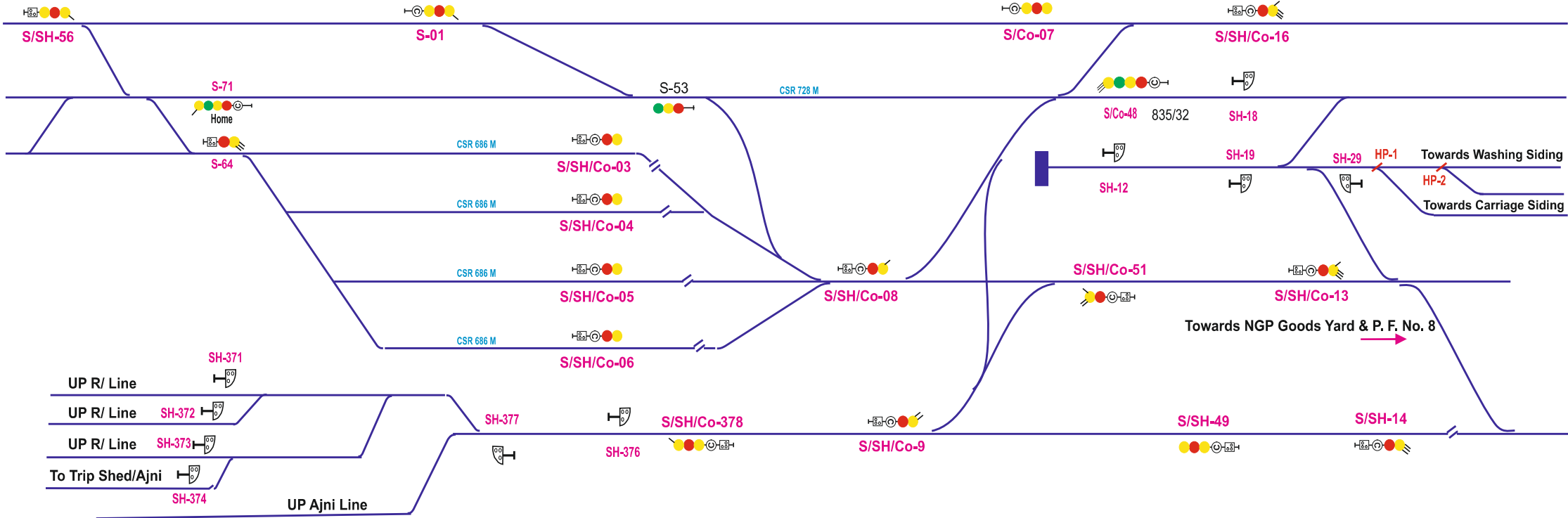
NAGPUR GOOD'S YARD & P. F. NO.8



AJNI
←

NAGPUR (NGP) KM 836.80 NGP DOWN DEPARTURE YARD

GNQ
→

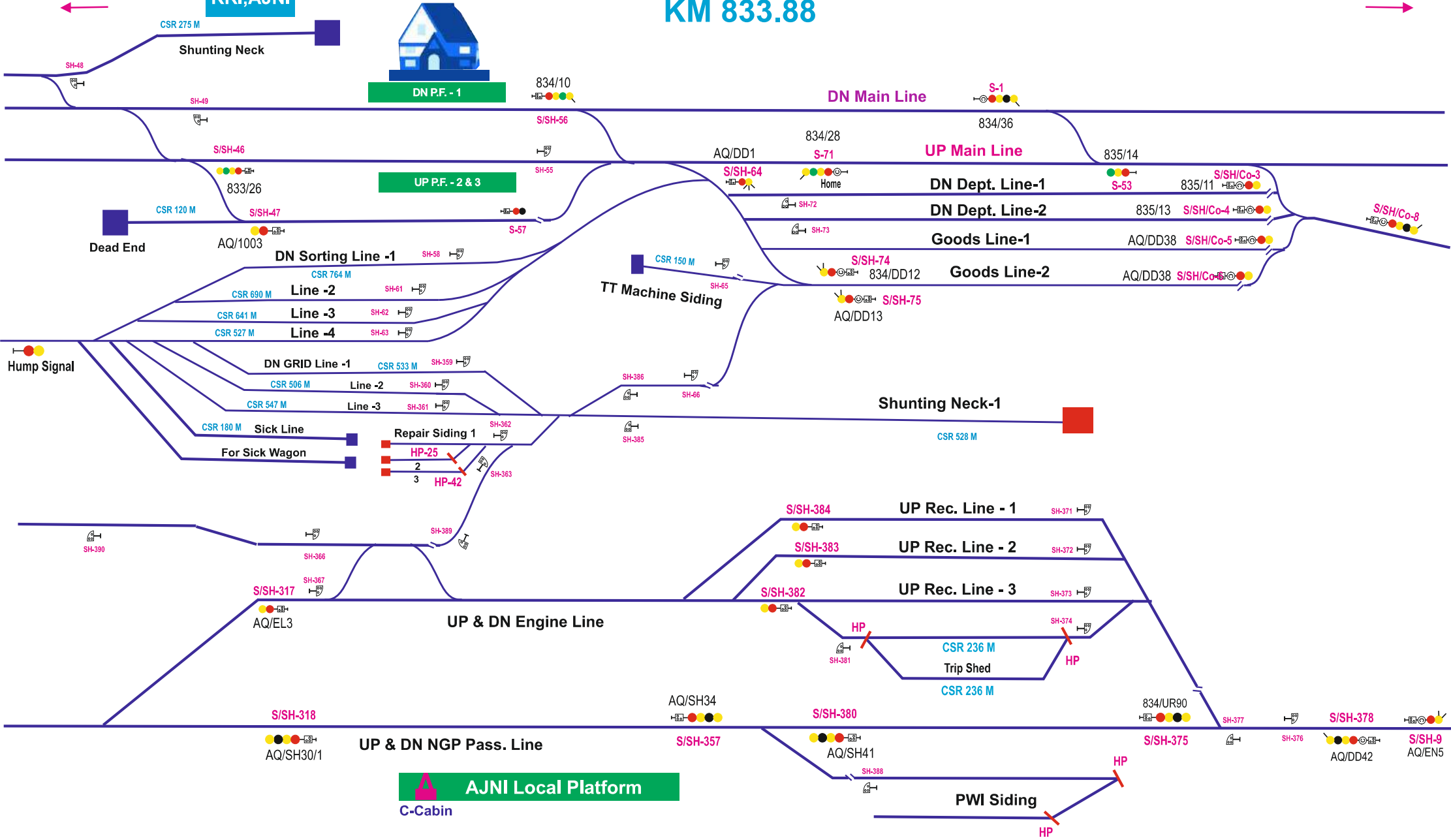


KRI

RRI,AJNI

AJNI (AJNI) KM 833.88

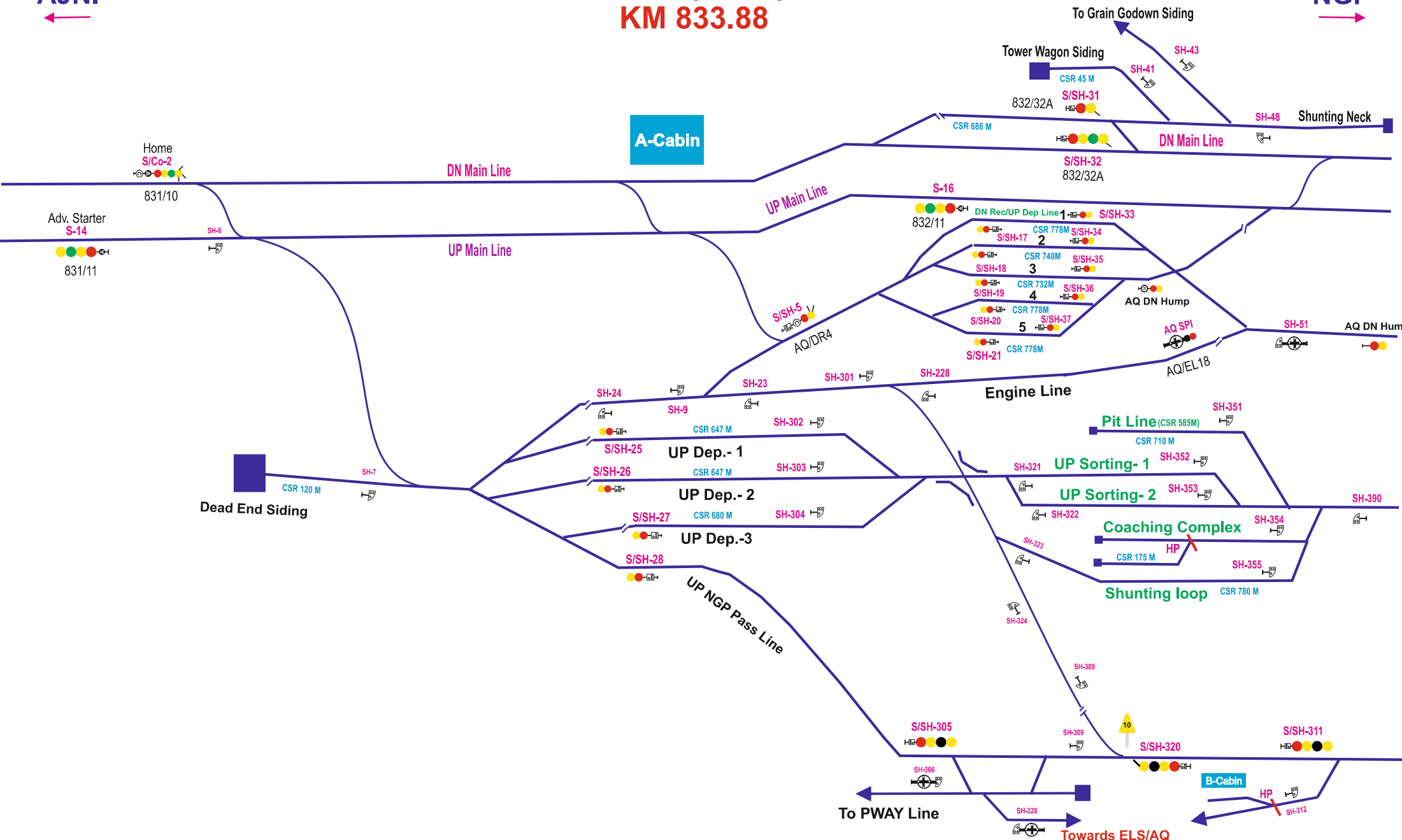
NGP



AJNI ←

AJNI (AJNI) KM 833.88

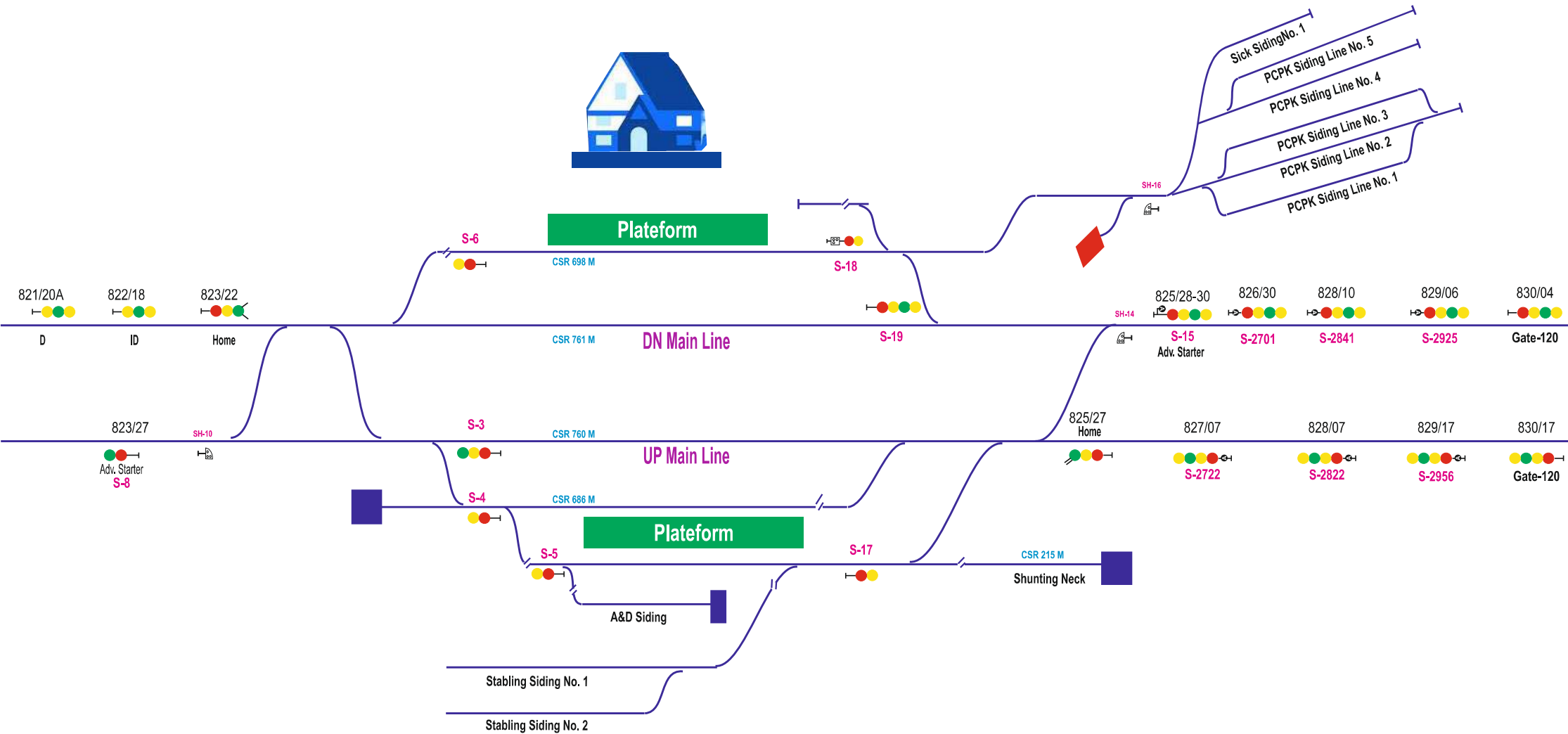
→ NGP



GMG
←

KHAPRI (KRI) KM 824.64

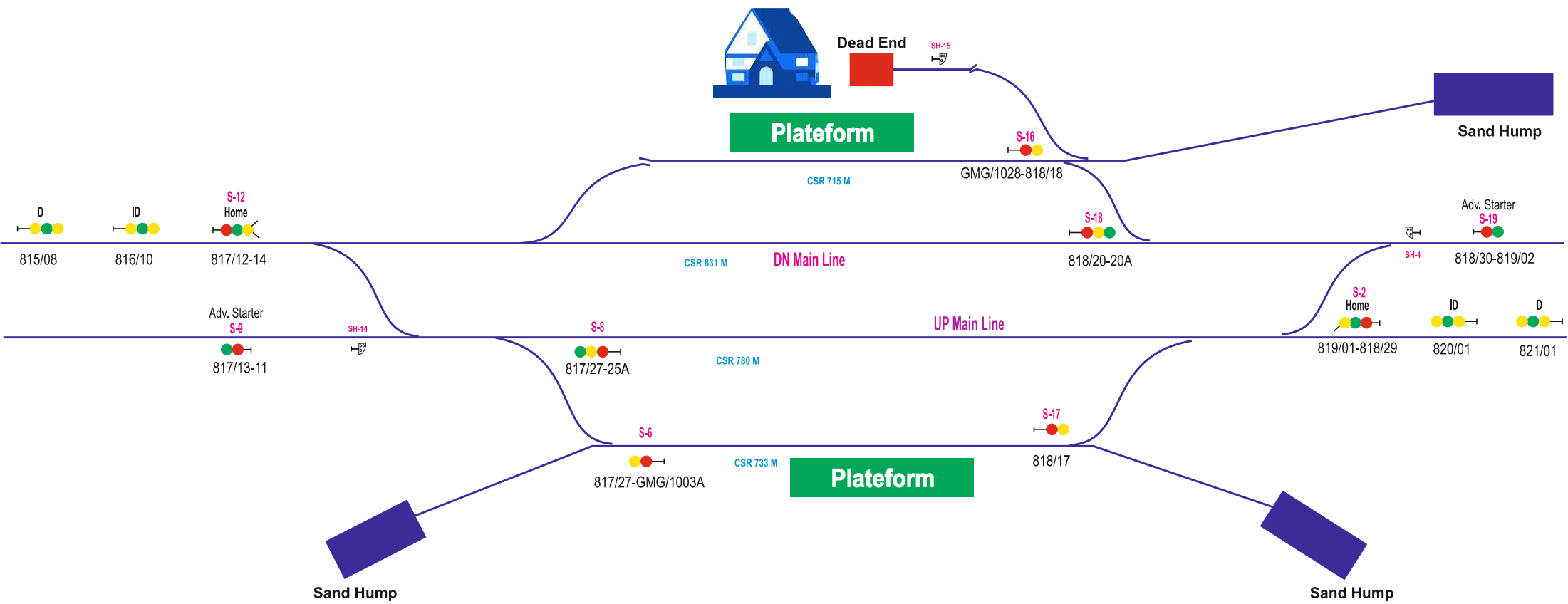
AJNI
→



BTBR
←

GUMGAON (GMG) KM 818.15

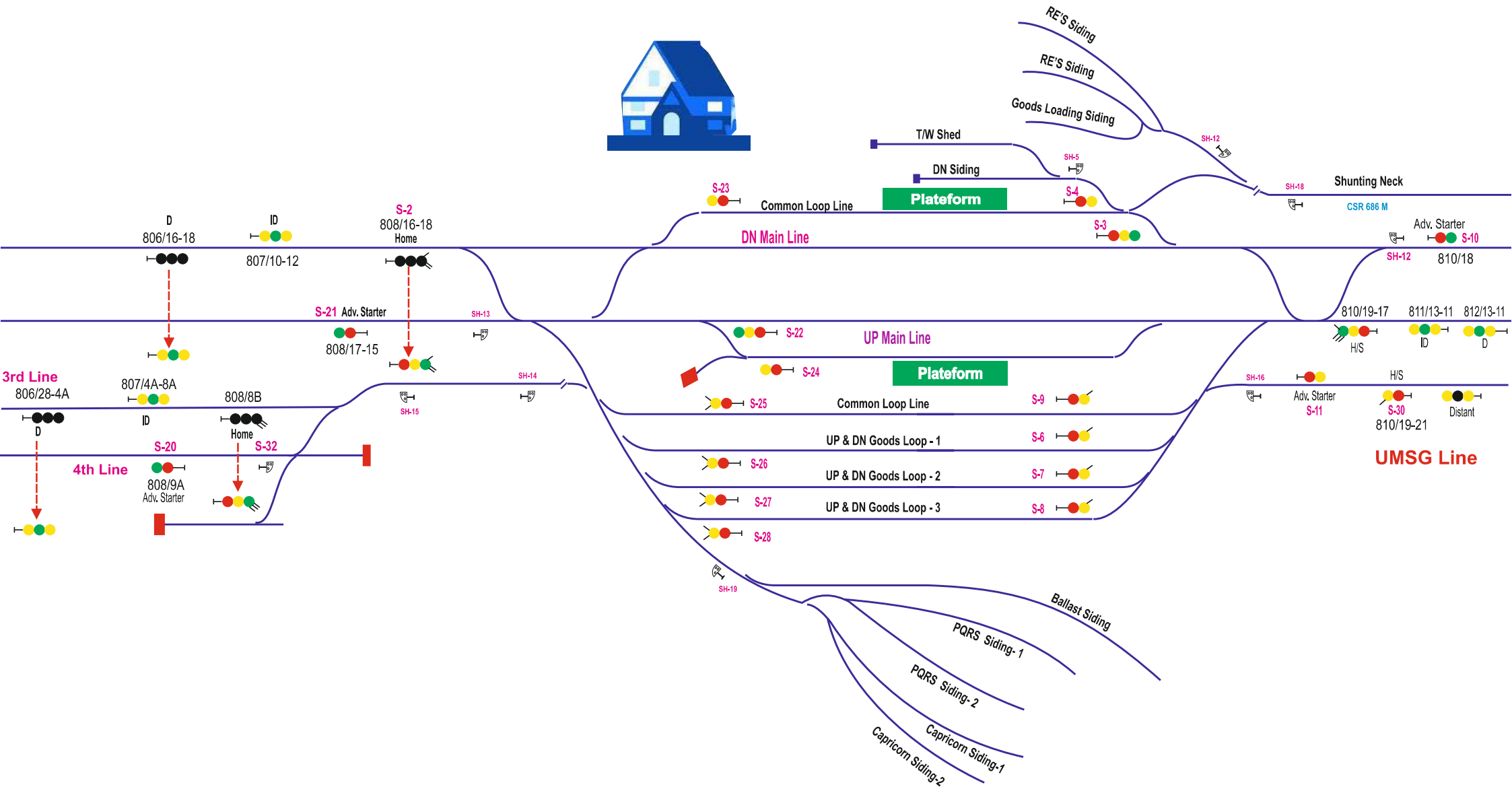
KRI
→



BOK
←

BUTIBORI (BTBR) KM 808-67

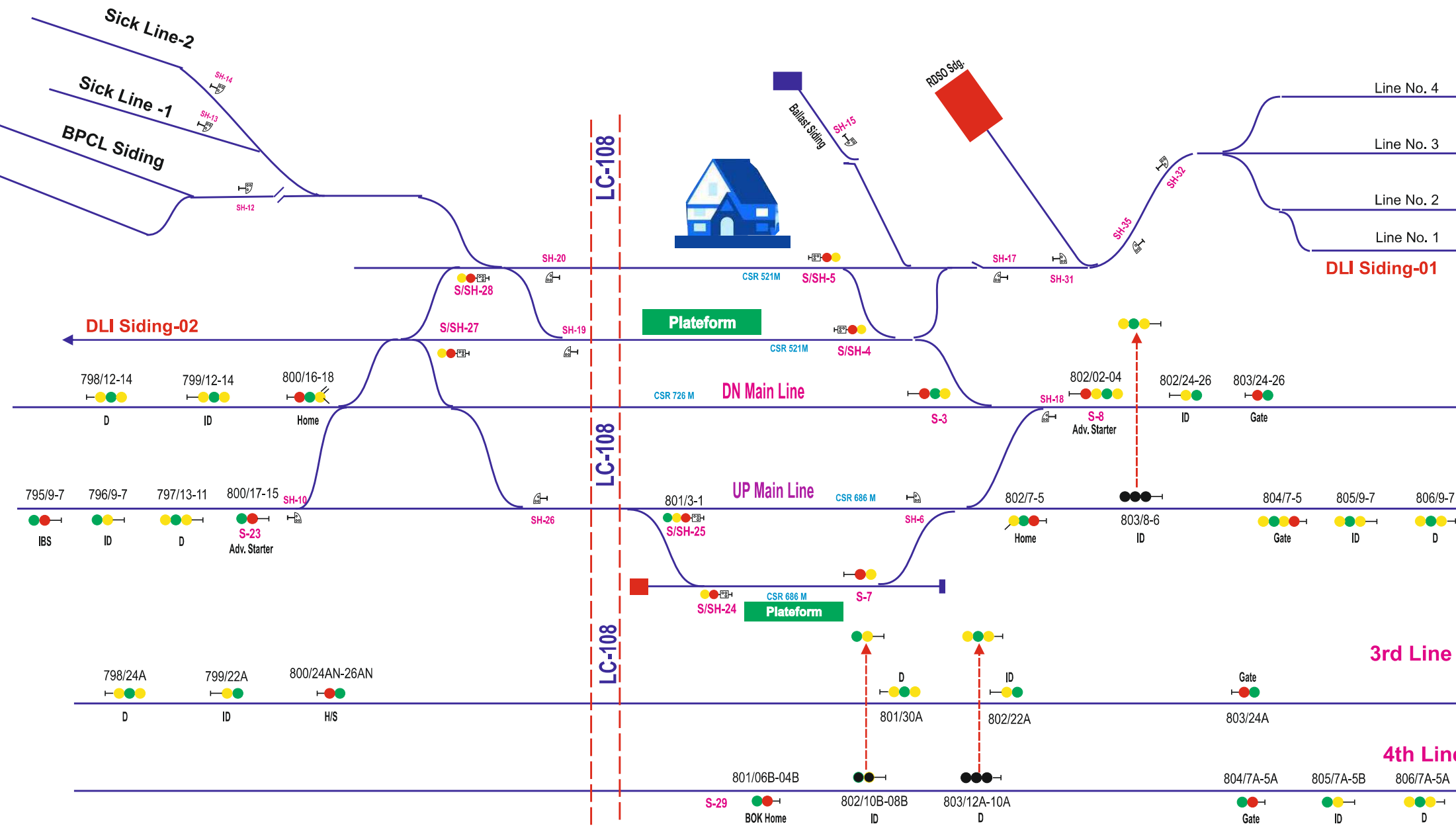
GMG
→



BORKHEDI (BOK) KM 801.43

SNI

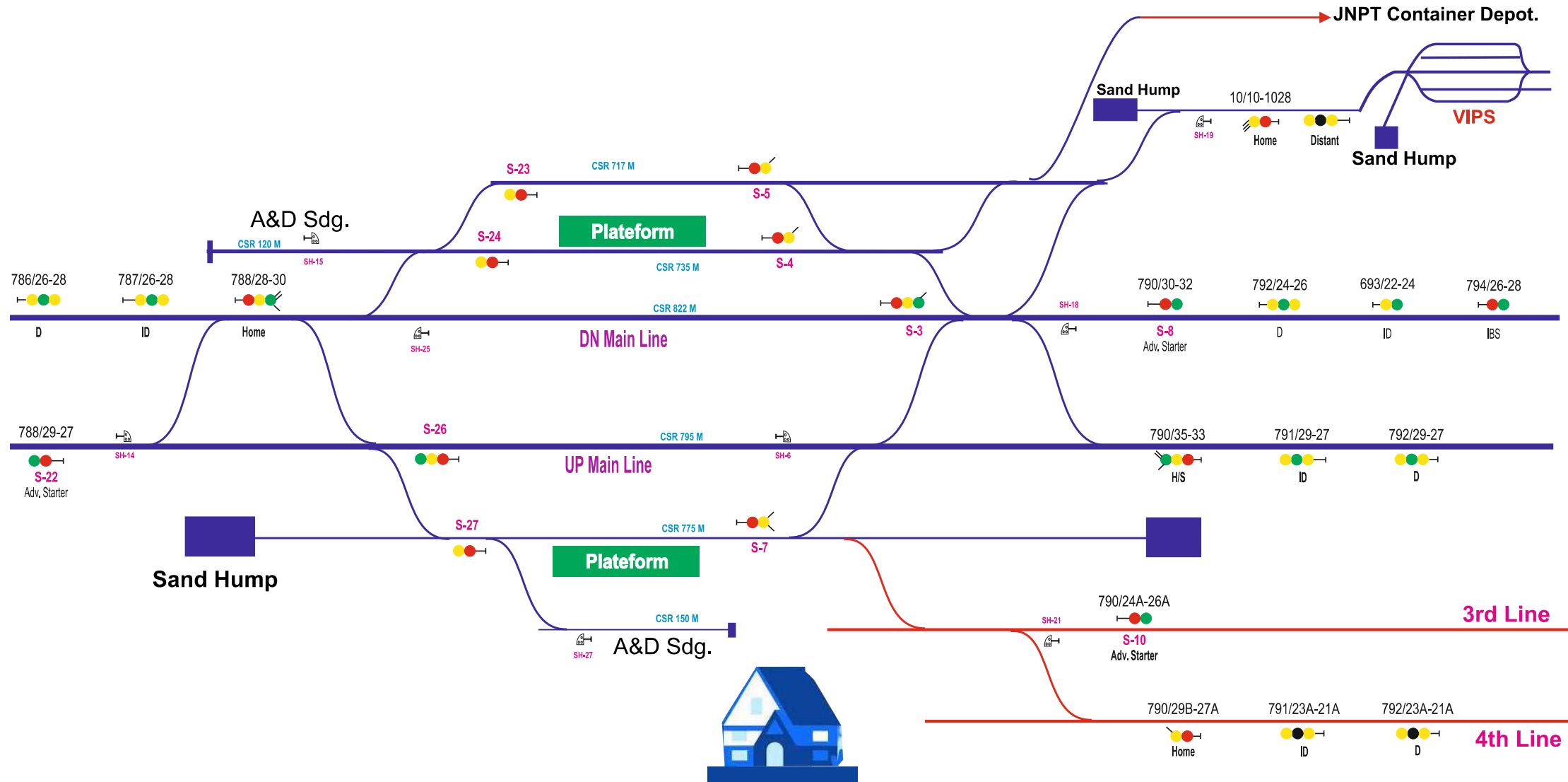
BTBR



TGP
←

SINDHI (SNI) KM 790.00

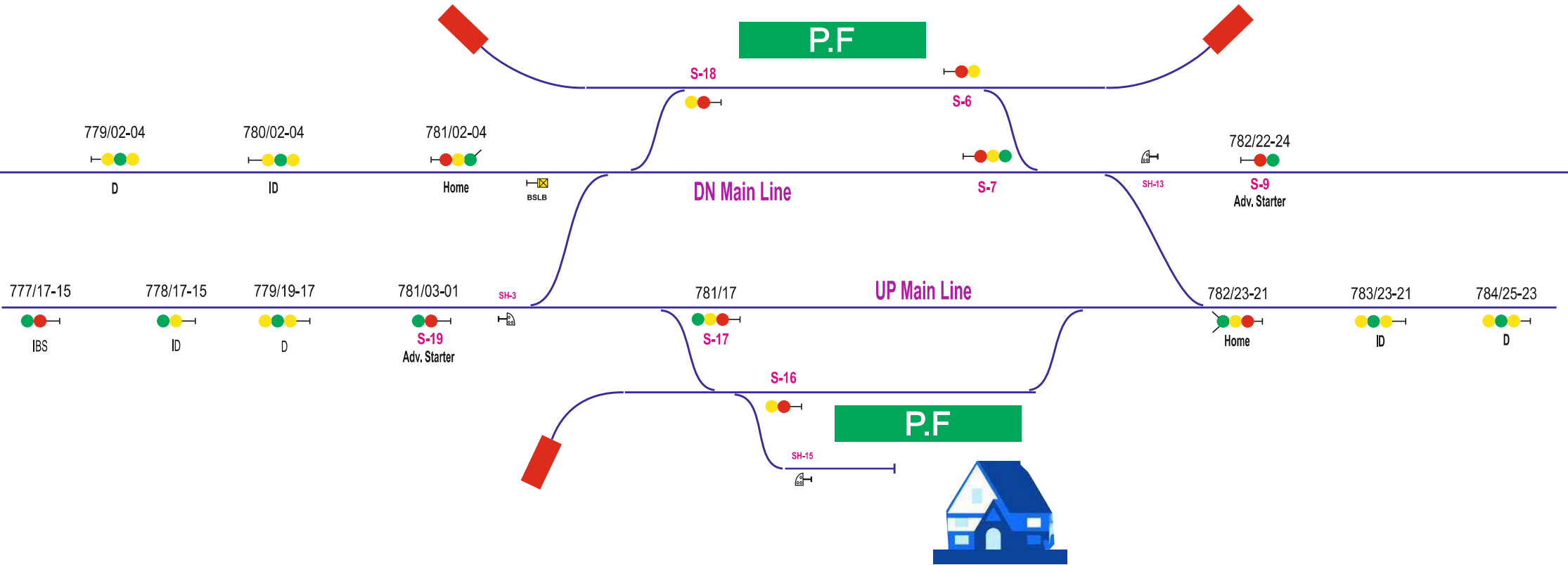
BOK
→



SLOR
←

TULJAPUR (TGP) KM No. 782.30

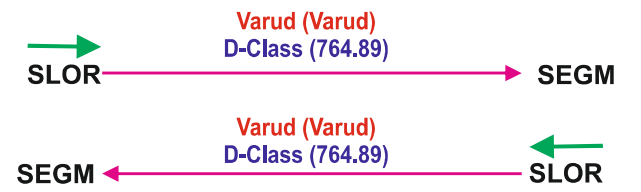
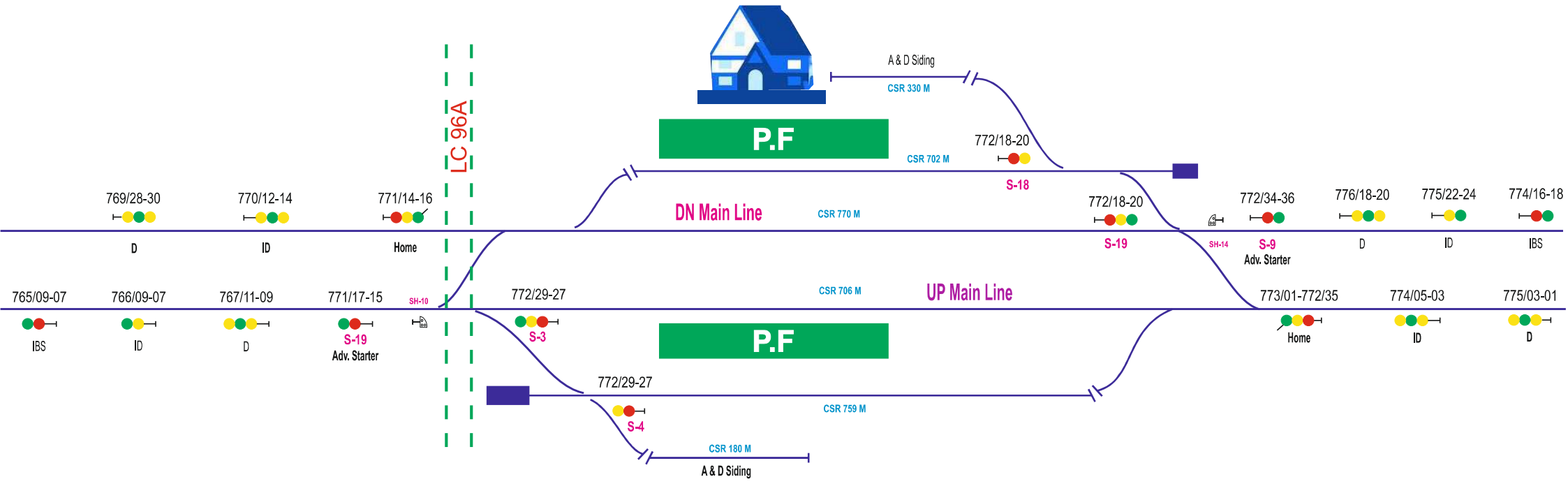
SNI
→



SEGM

SELOO ROAD (SLOR) KM No. 772.06

TGP



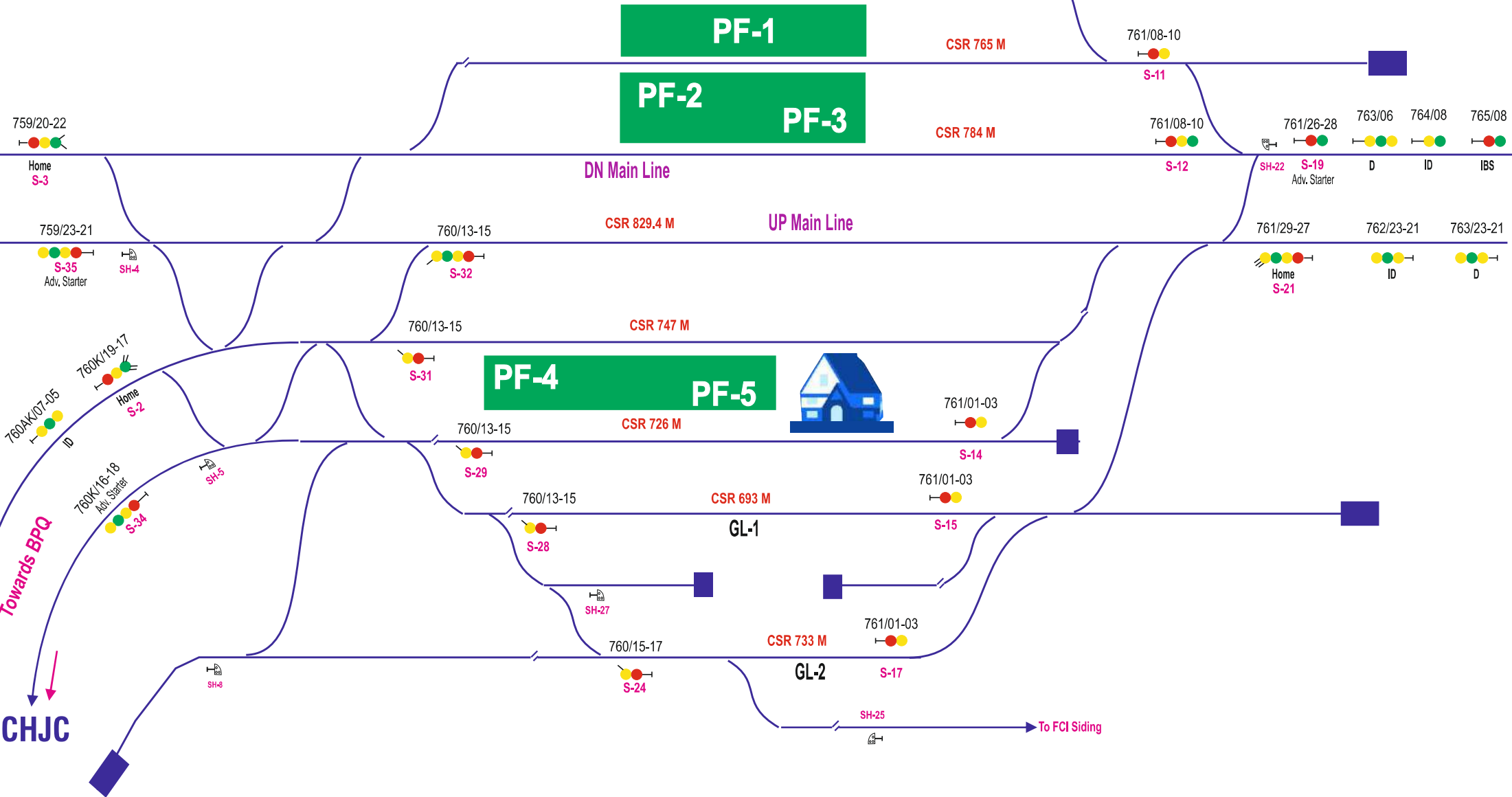
WR



SEWAGRAM (SEGM)

KMS - 760.53

SLOR



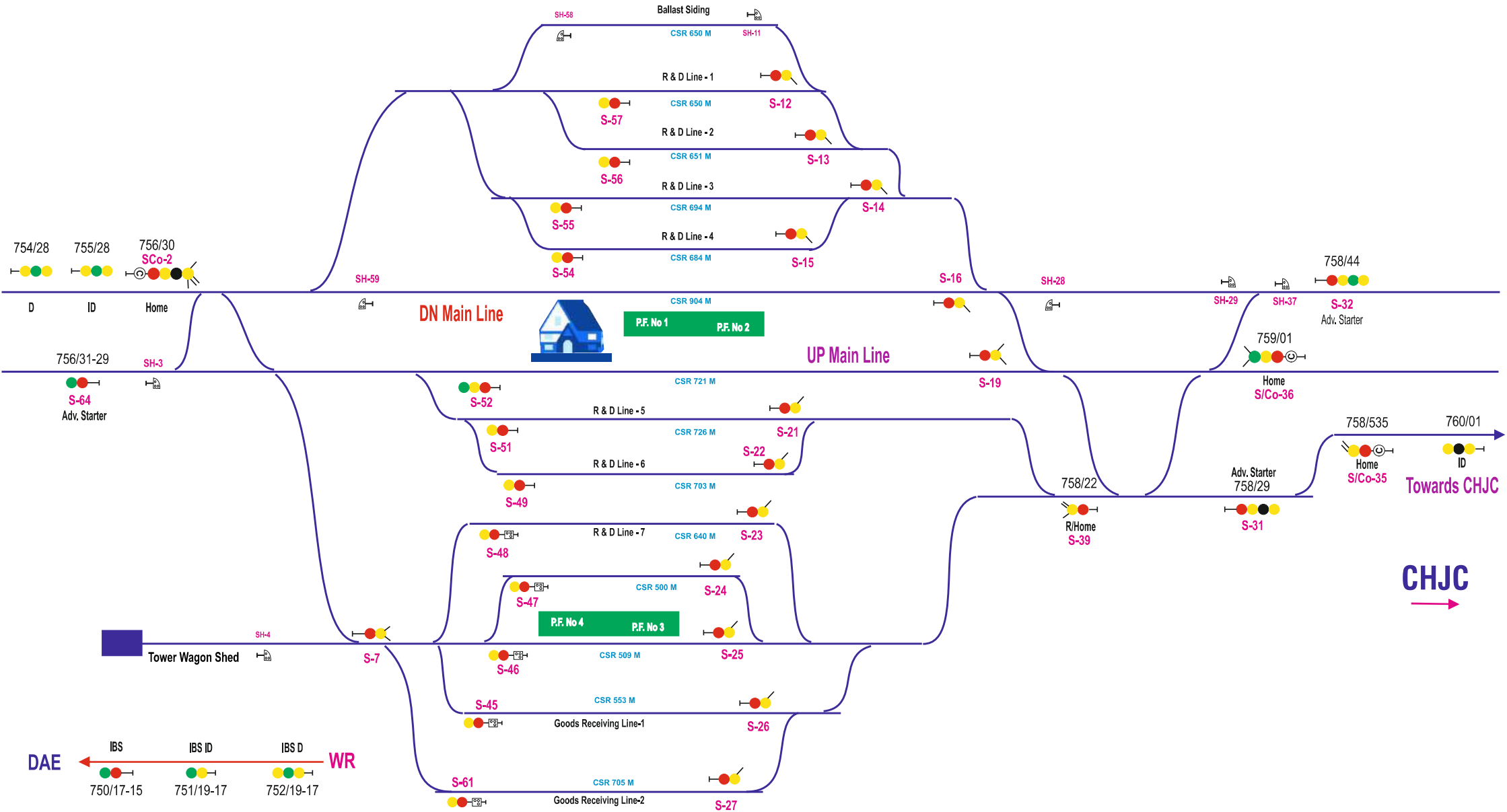
DAE




WARDHA (WR)

KM No. 758:09

SEGM



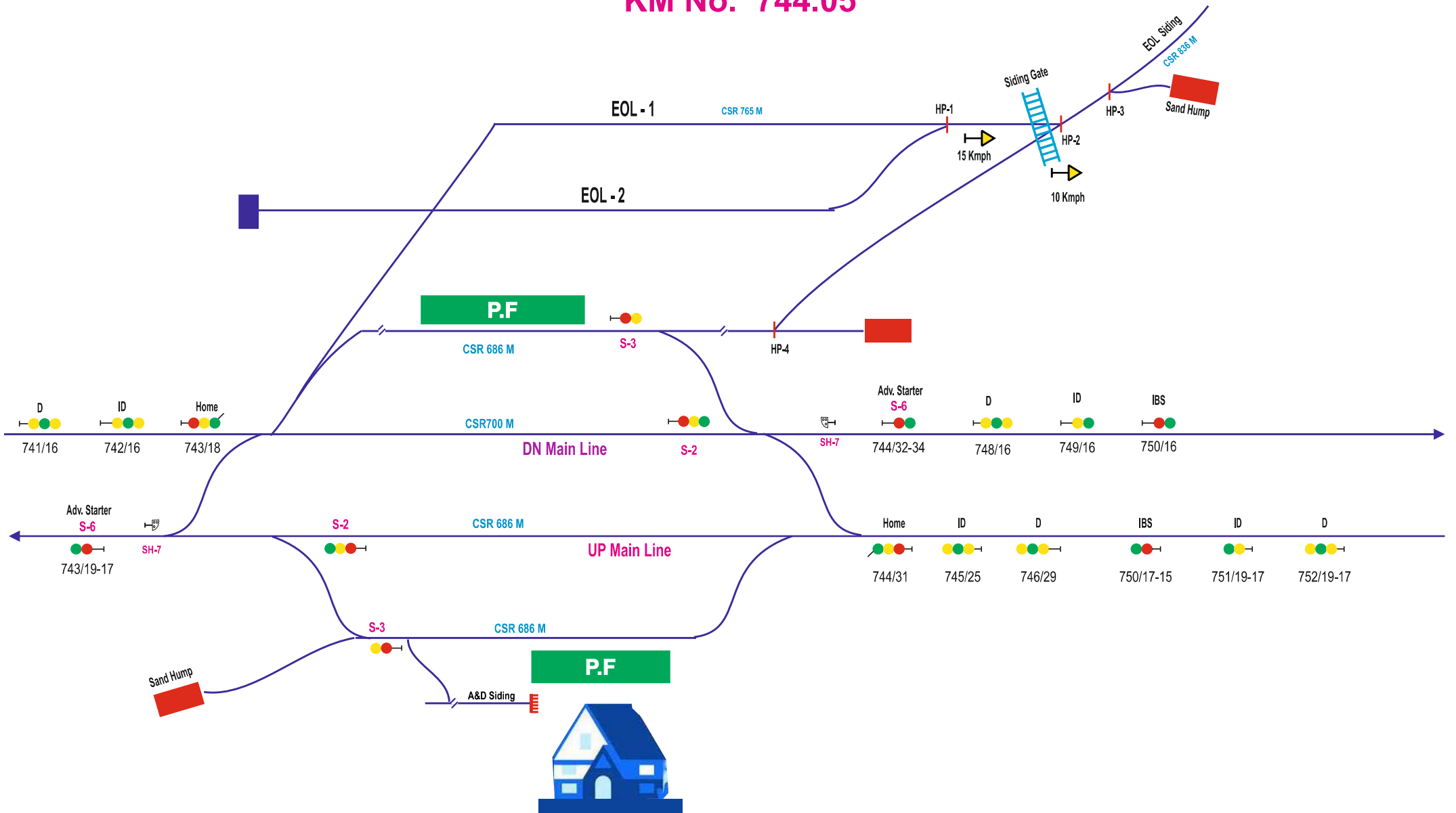
DAE



KAOT
←

DAHEGAON (DAE) KM No. 744.05

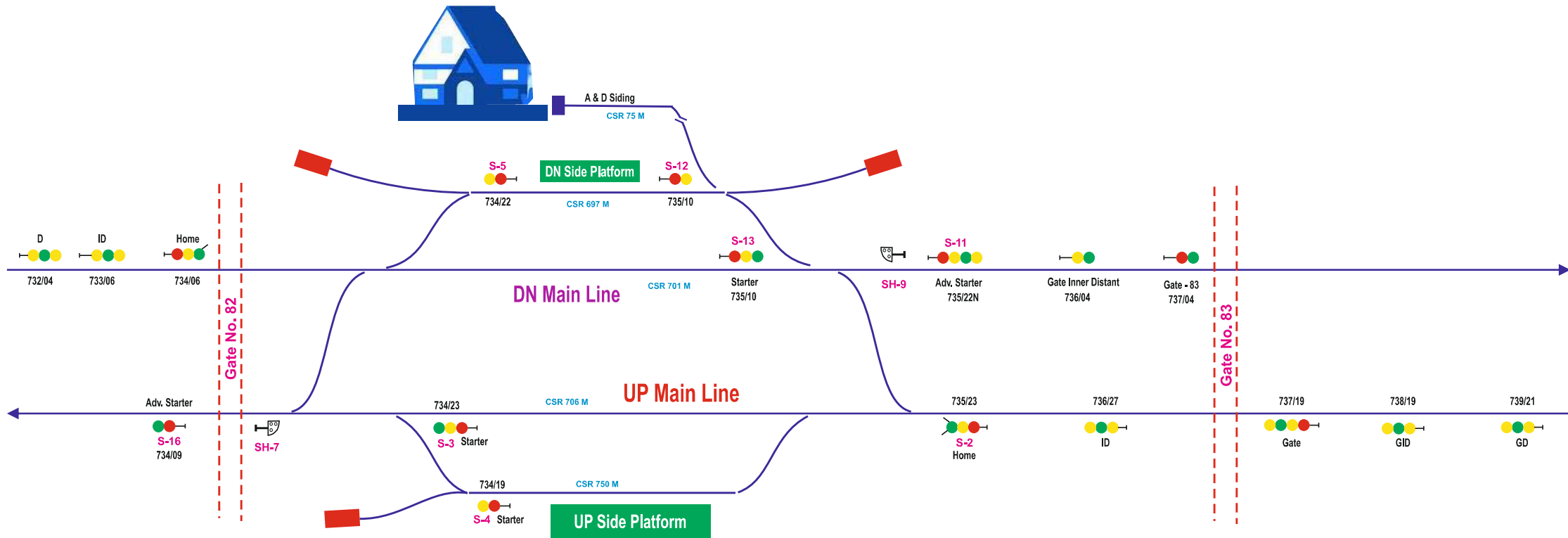
WR
→



PLO
←

KAOTHA (KAOT) KM No. 735.17

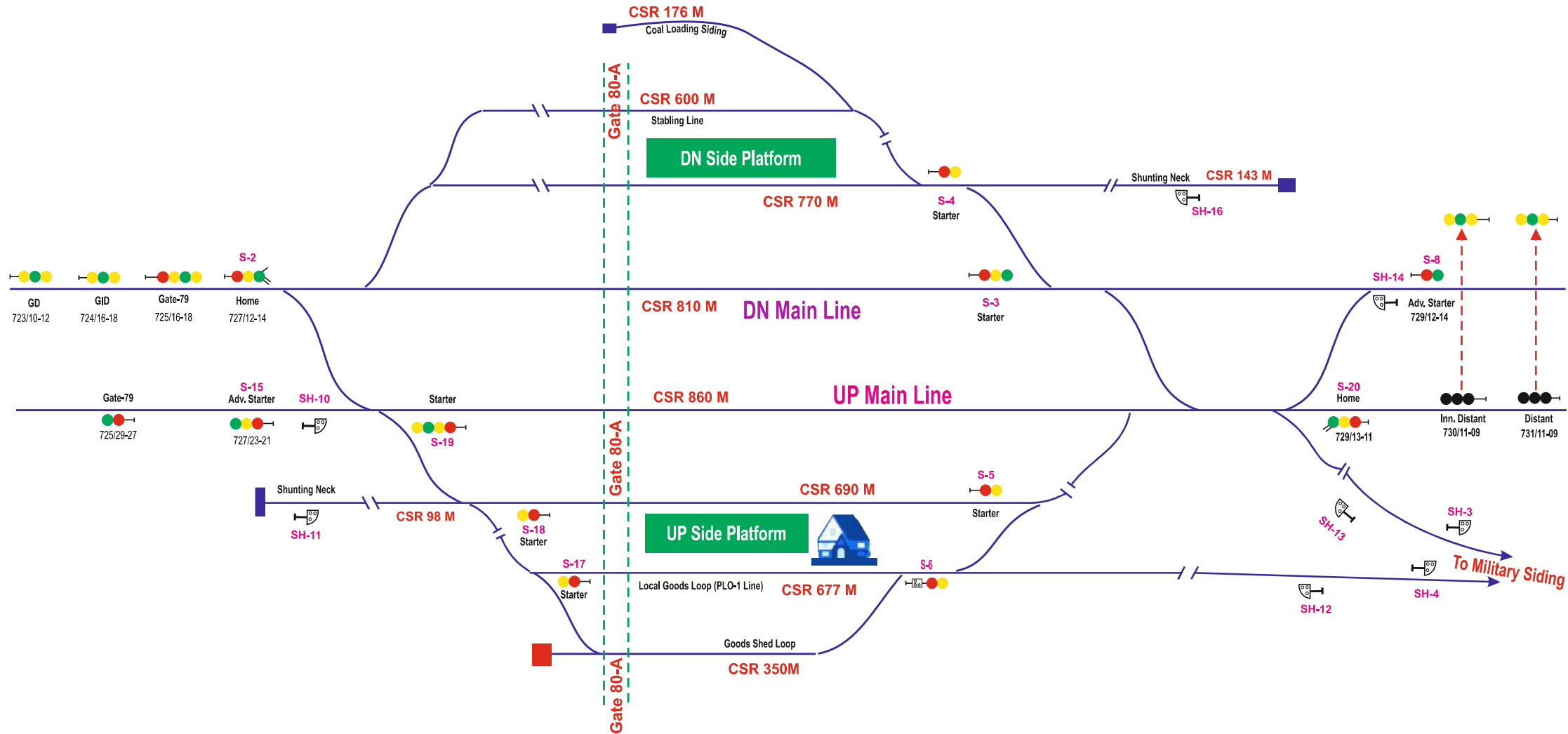
DAE
→



TLN
←

PULGAON (PLO) KM No. 728.49

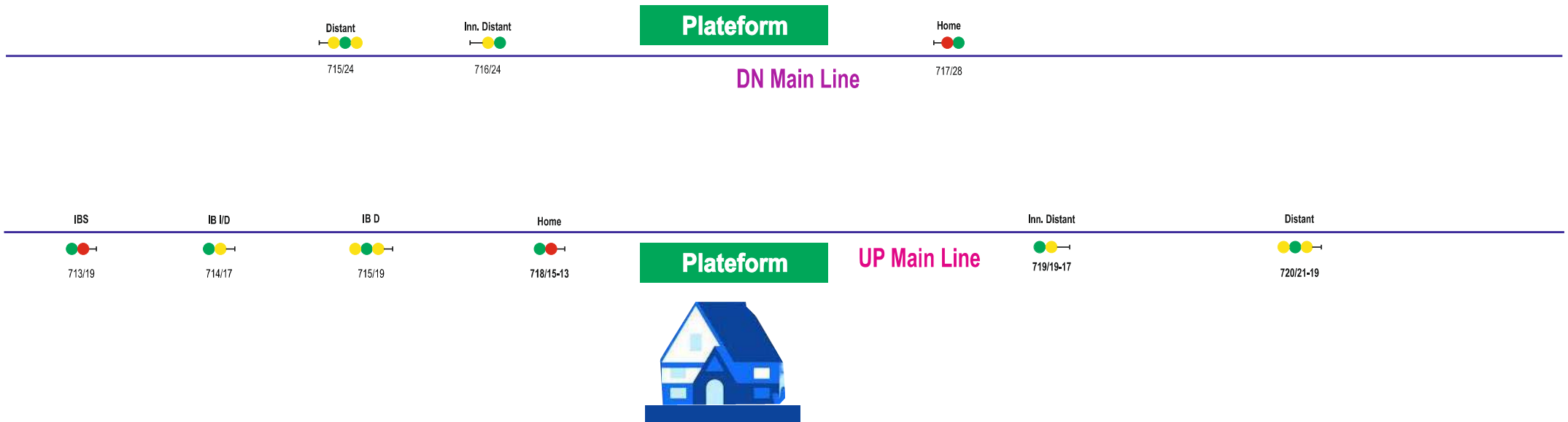
KAOT
→



DMN
←

TALANI (TLN) KM 718.69

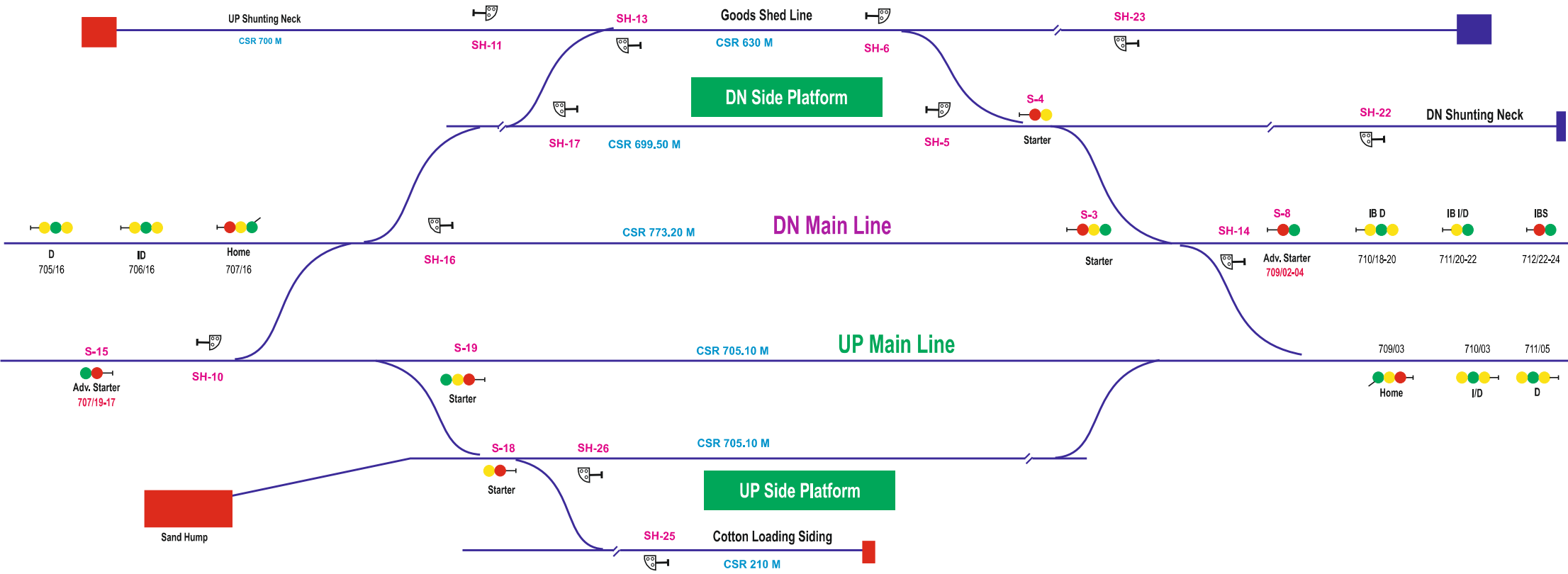
PLO
→



DIP
←

DHAMANGAON (DMN) KM No. 708.46

TLN
→



CND
←

DIPORI (DIP)

KM 698.18 KM

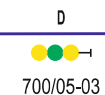
DMN
→



DN Main Line



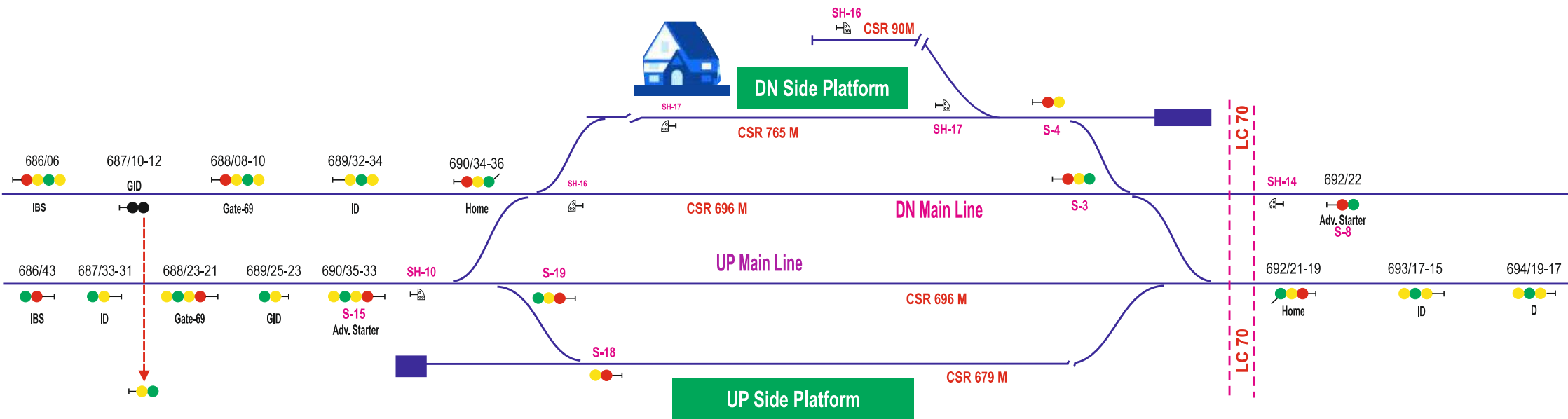
UP Main Line



MLR
←

CHANDUR (CND) KM No. 691.85

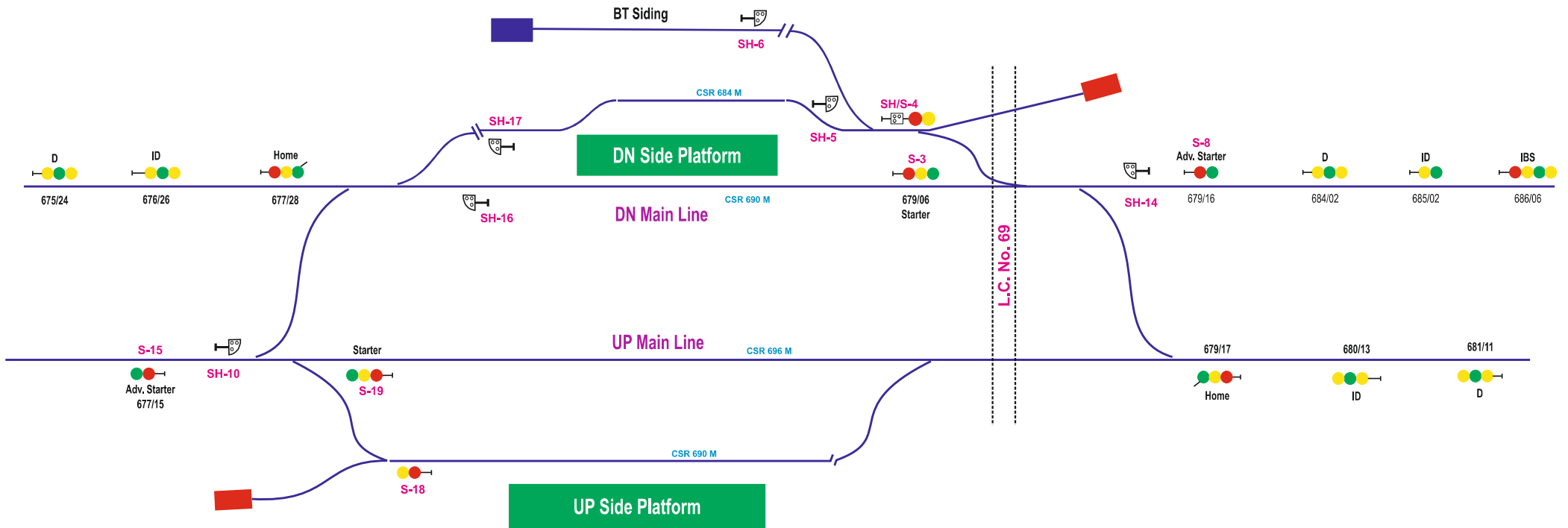
DIP
→



TMT
←

MALKHED (MLR) KM 678.76

CND
→

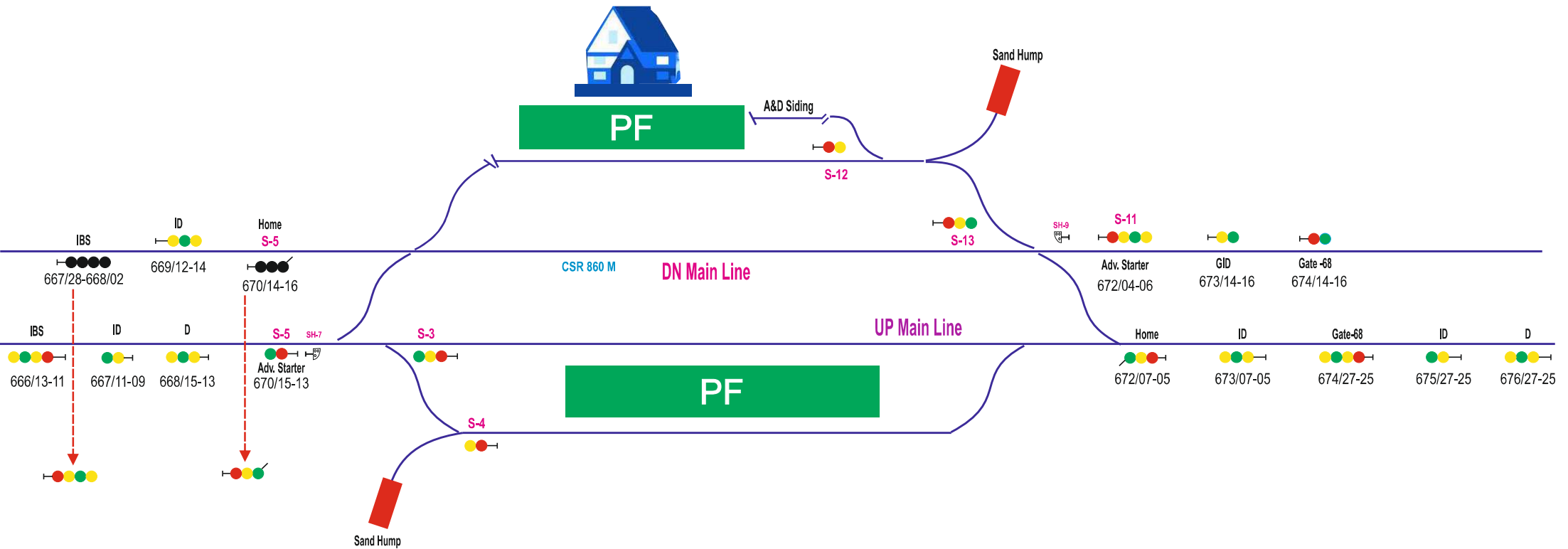


BD



TIMTALA (TMT) KM 671.39

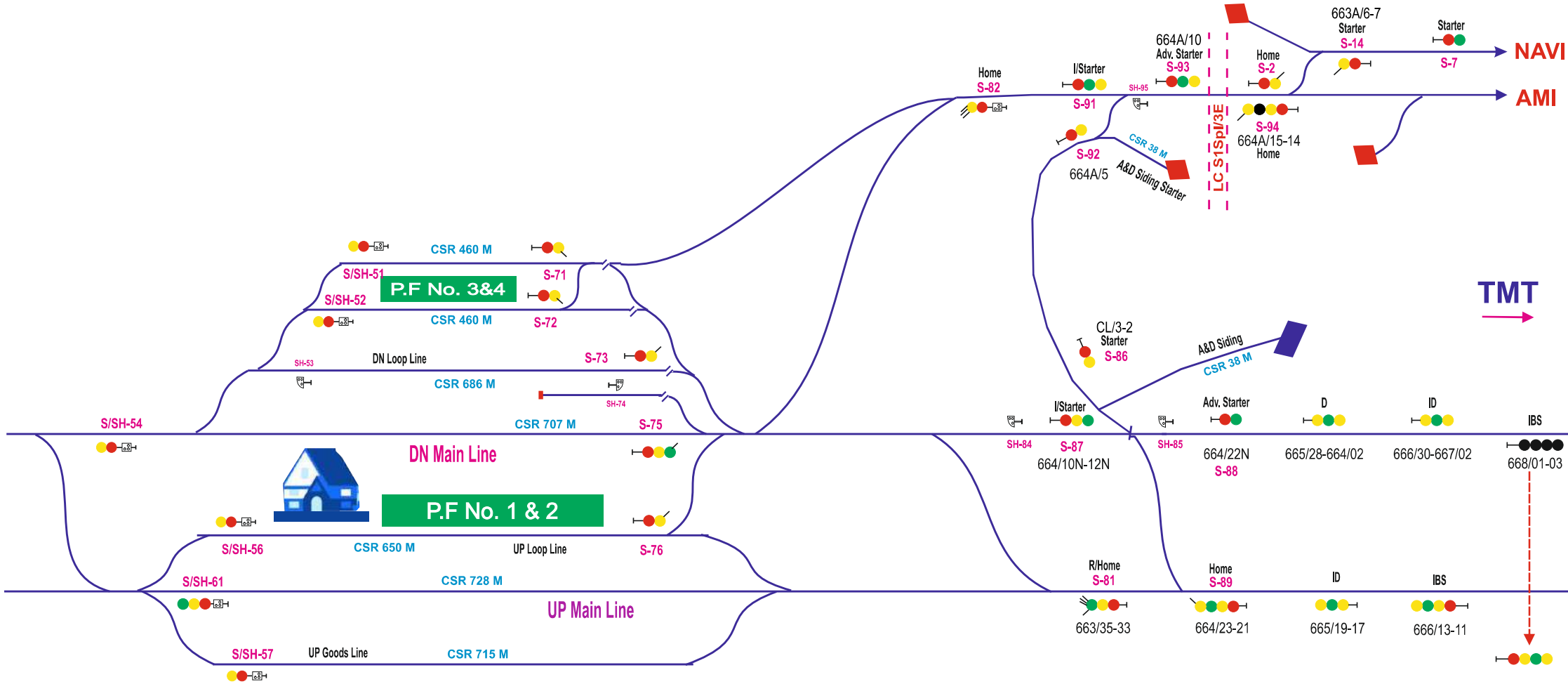
MLR



BSL END



BADNERA (BD) KM 662.74





Central Railway

STATIONS LAY-OUT WITH SIGNALS LOCATION OF NAGPUR DIVISION SEGM-BPQ



TRO DEPARTMENT, CENTRAL RAILWAY, NAGPUR

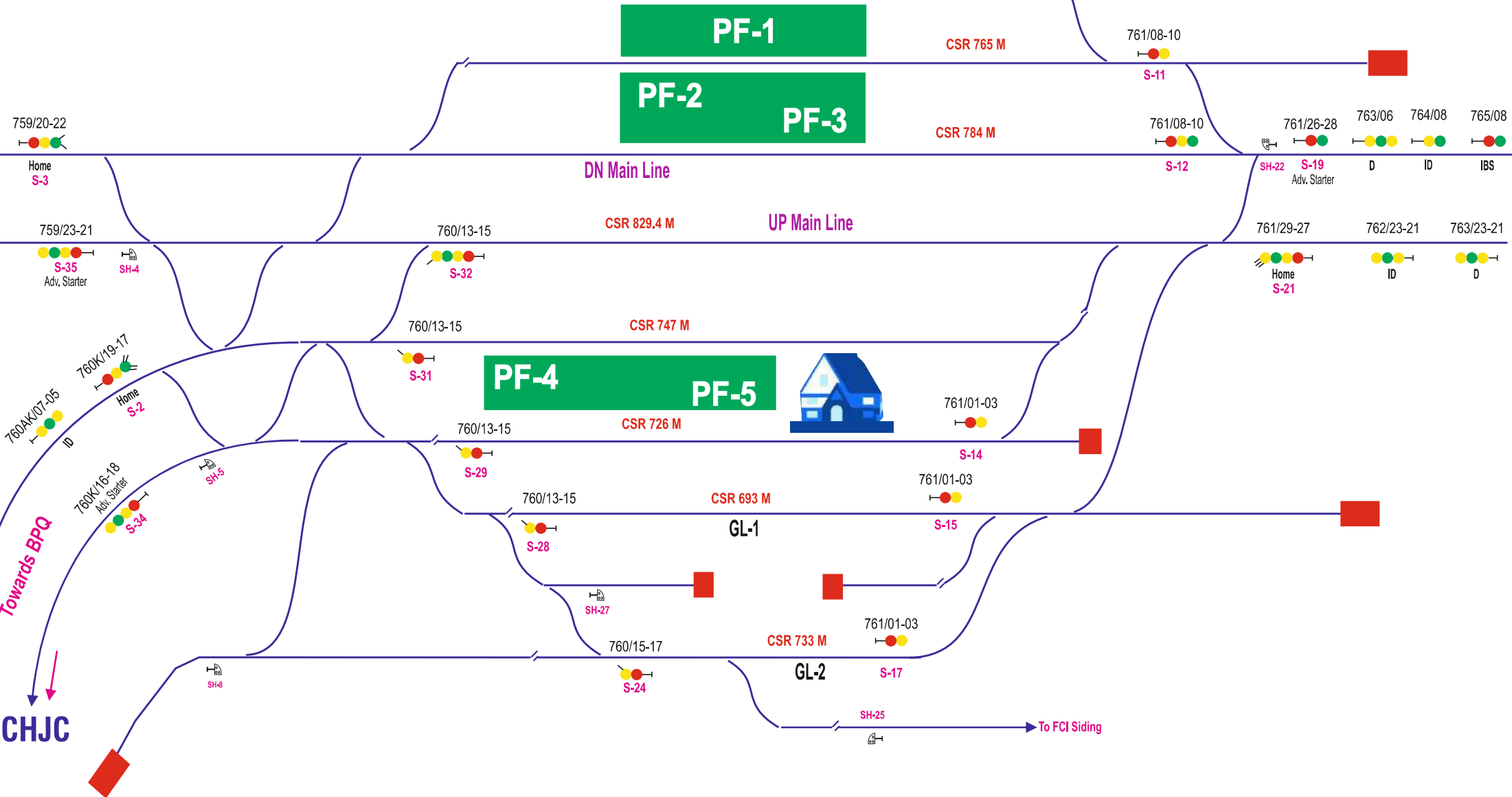
WR



SEWAGRAM (SEGM)

KMS - 760.53

SLOR



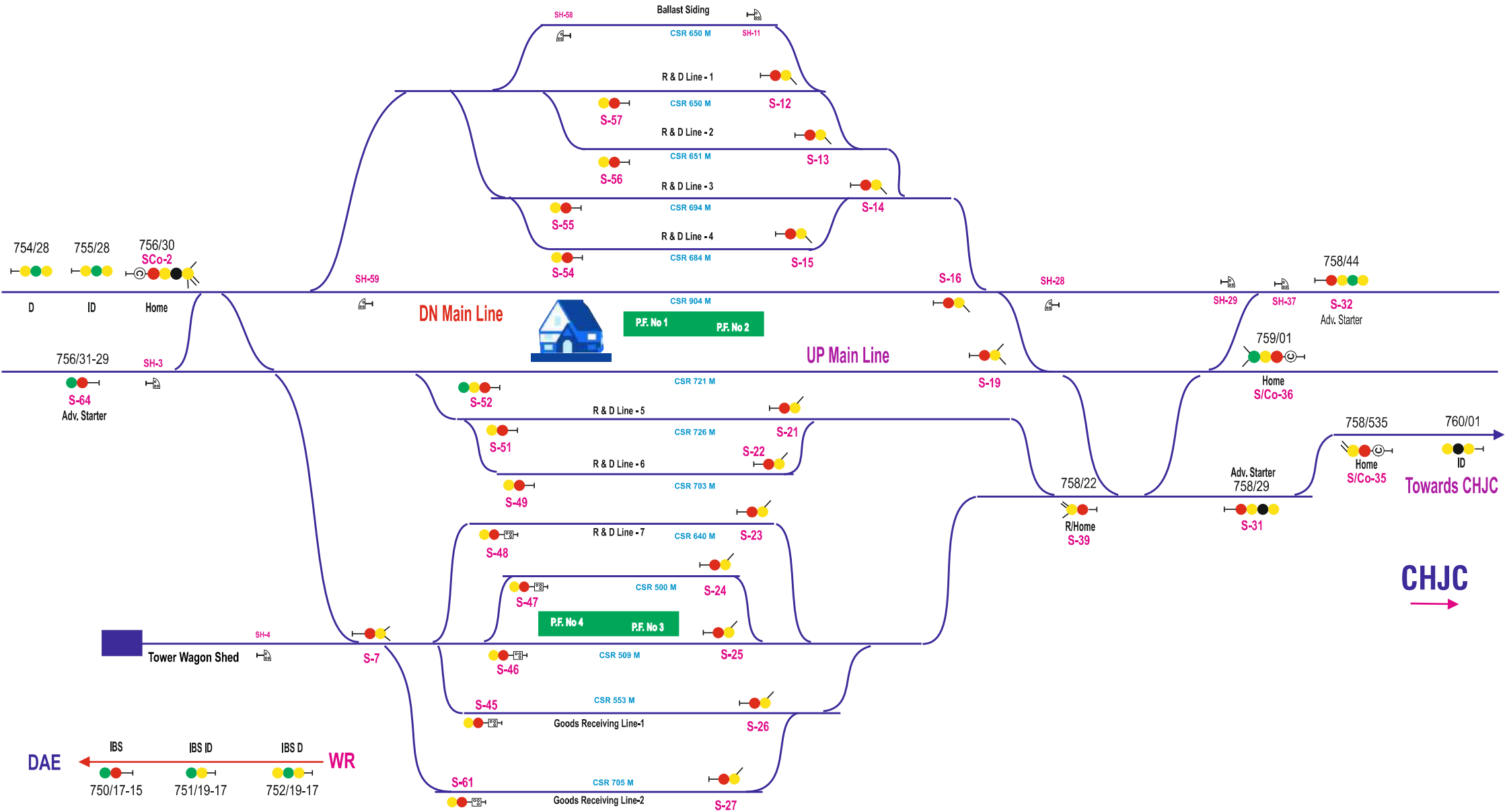
DAE




WARDHA (WR)

KM No. 758:09

SEGM



DAE



WR

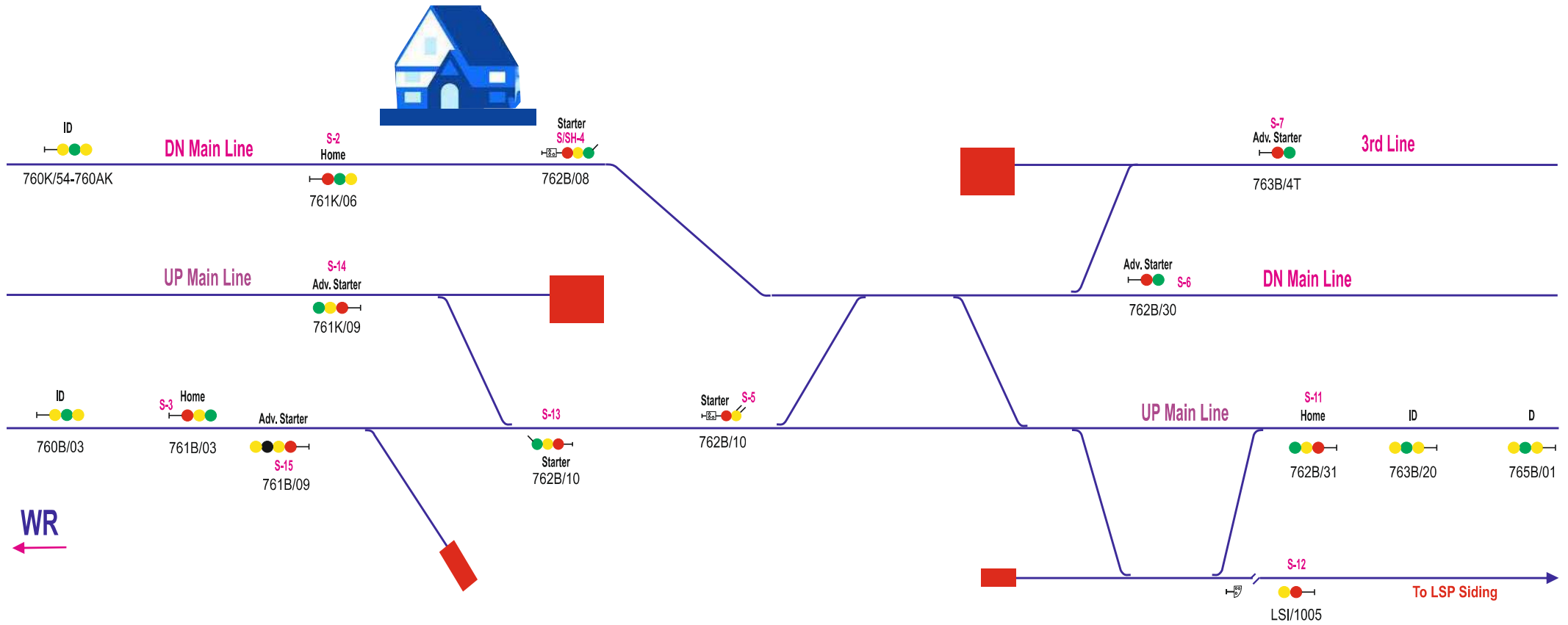
SEGM



CHITODA (CHJC)

KM 762.07

BPK



WR



CHJC



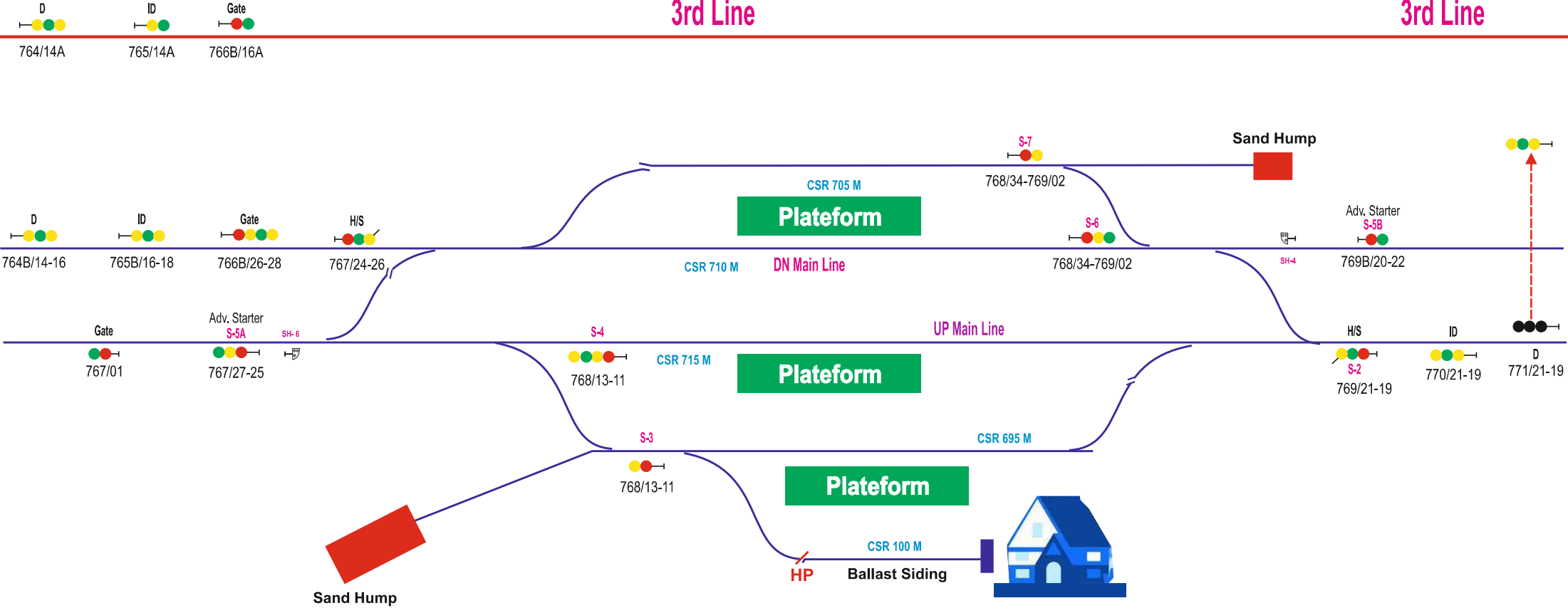
BHUGAON (BPK) KM 768.23

SNN



3rd Line

3rd Line



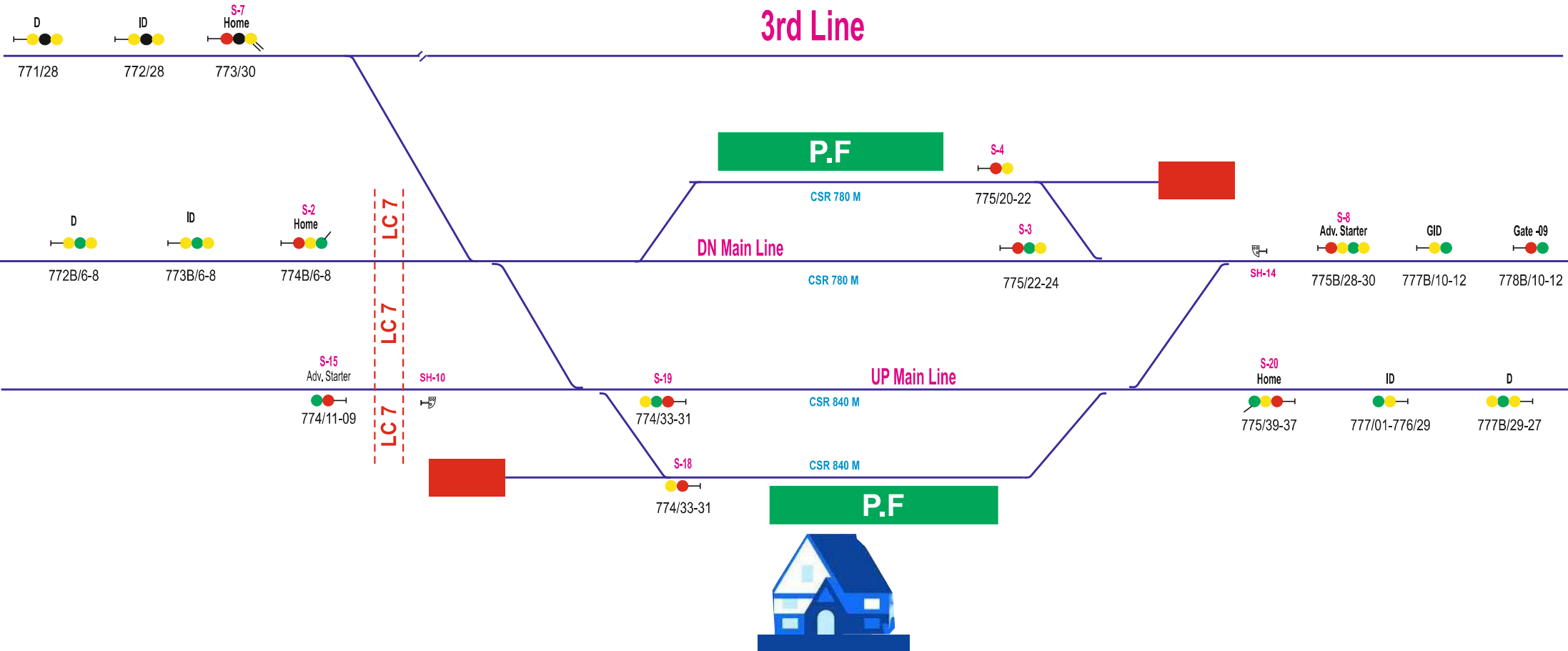
BPK

SONEGAON (SNN) KM No. 774B/07

WG



3rd Line

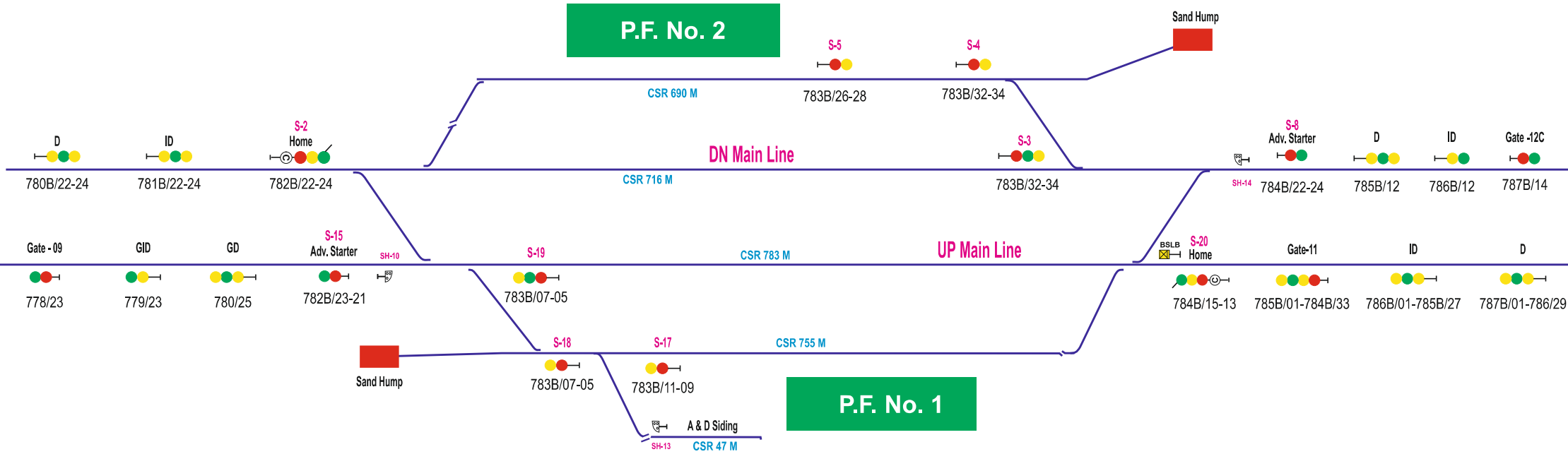


SNN



WAGHOLI (WG) KM 783.66

HGT

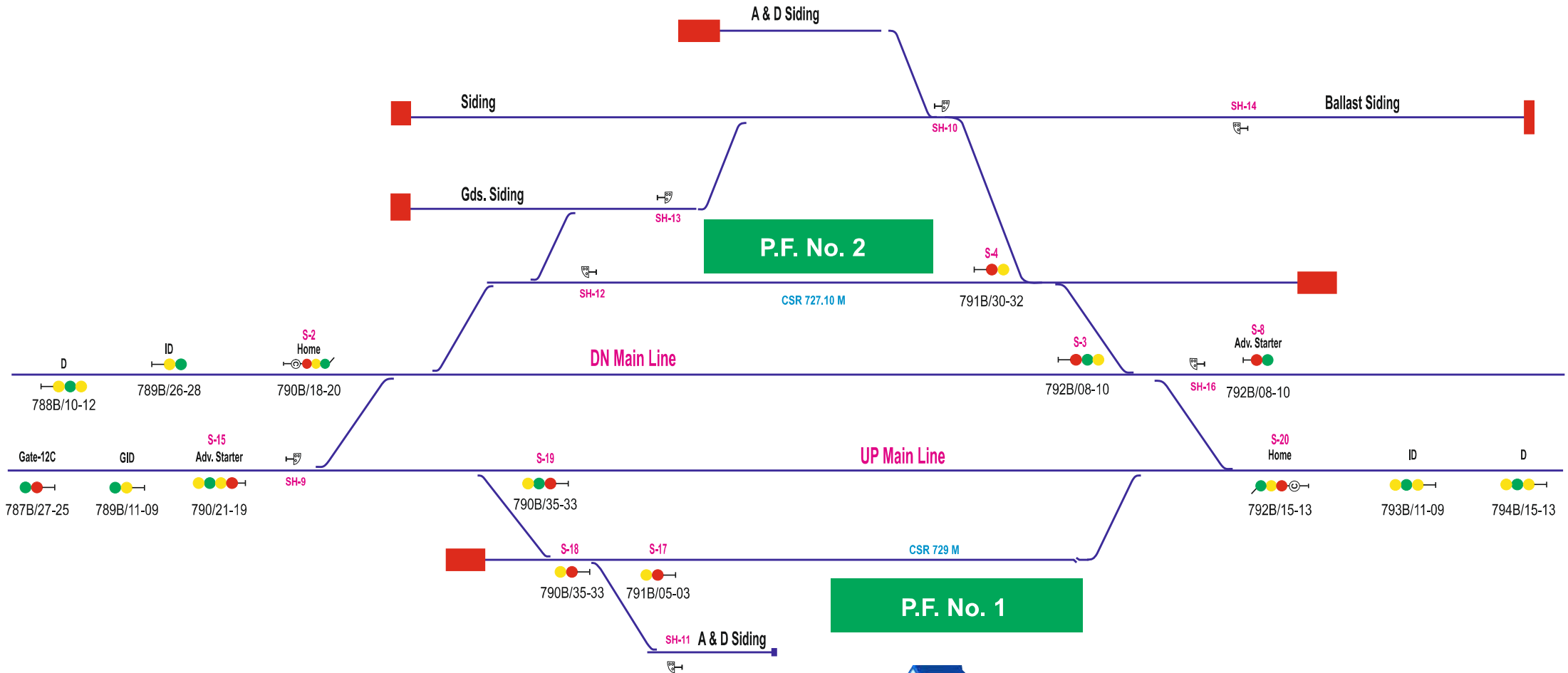


WG



HINGANGHAT (HGT) KM 791.42

YNA



HGT



YENOR (YNA)

KM 797.09

NGI



Distant
795B/06-08



ID



796/10-12

Platform

DN Main Line

S-2

Home



797/12-14

GD



802/06

GID



803/06

Gate - 19



804/06

S-4

Home



797/03-01

UP Main Line

Platform

ID



798/03-01

D



799/03-01

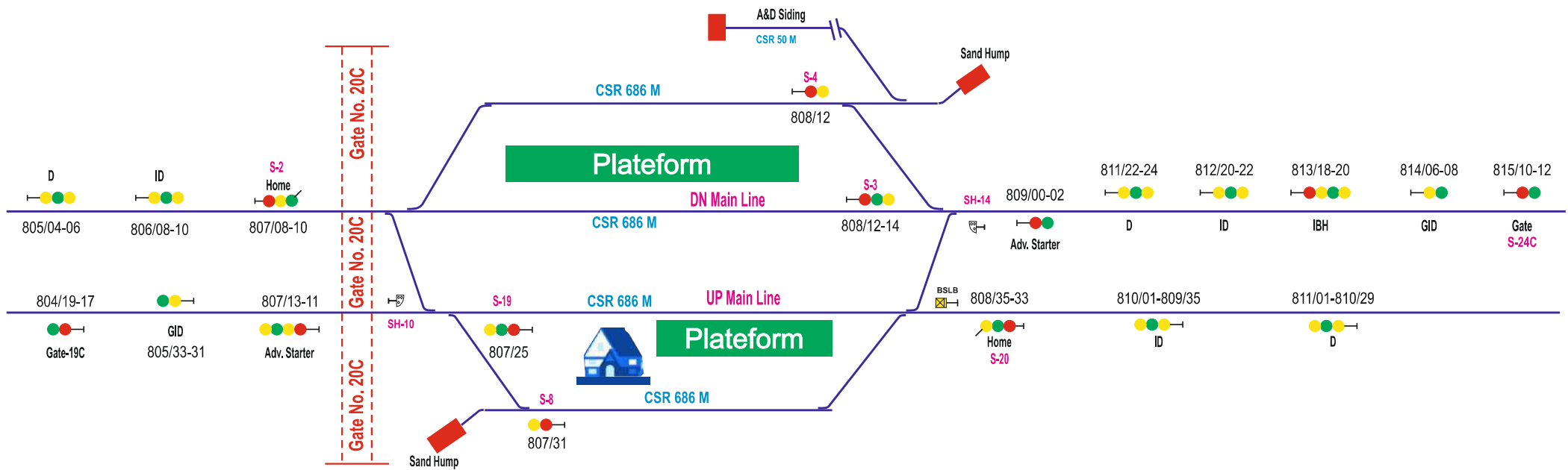


YNA



NAGRI (NGI) KM 797.09

CKNI



NGI



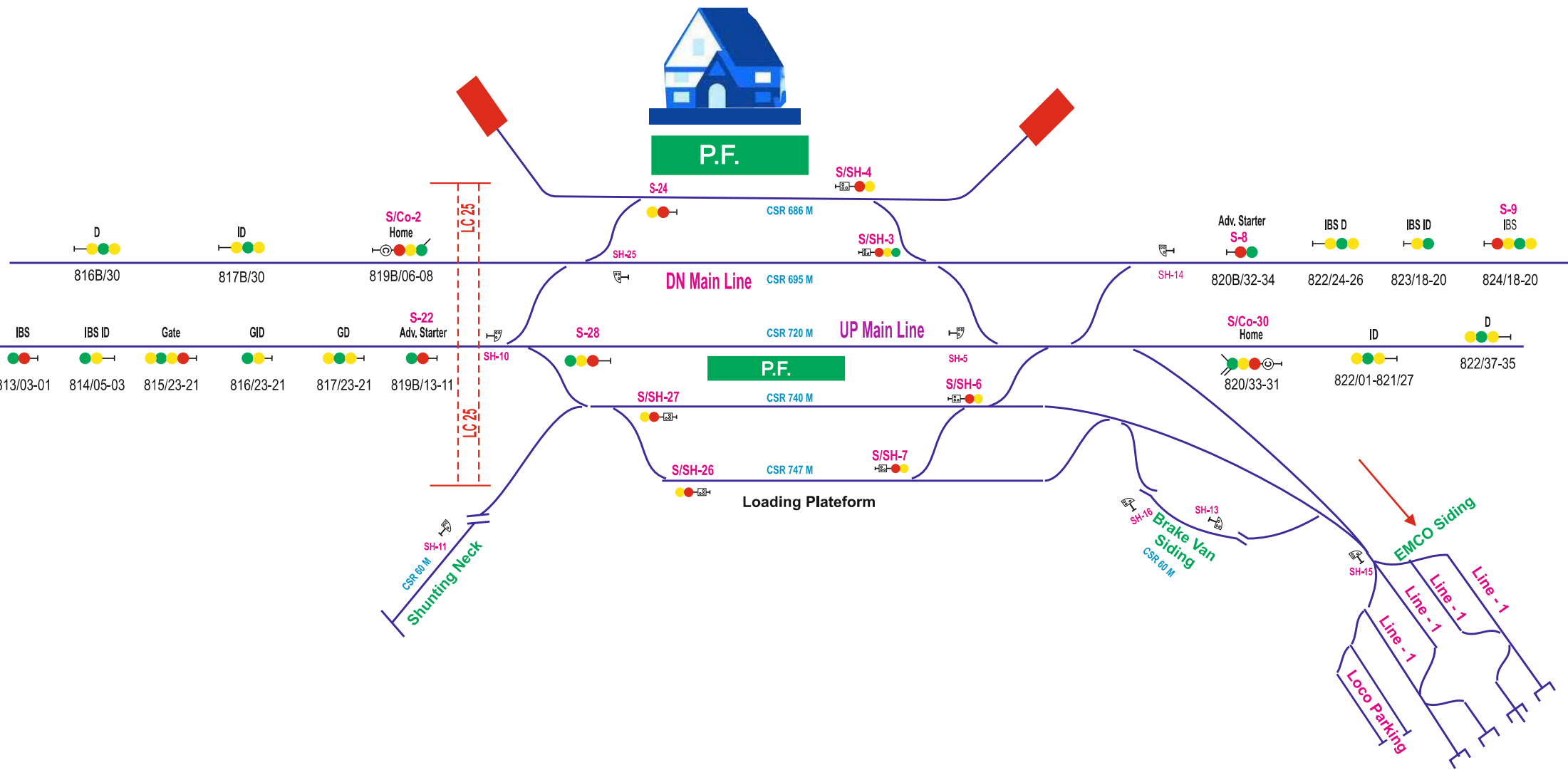
CHIKNI ROAD (CKNI)

KM 820.07

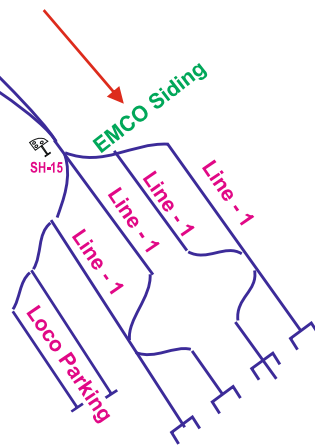
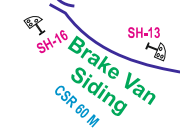
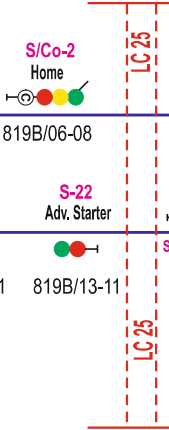
WRR



P.F.



- IBS 813/03-01
- IBS ID 814/05-03
- Gate 815/23-21
- GID 816/23-21
- GD 817/23-21
- S-22 Adv. Starter 819B/13-11



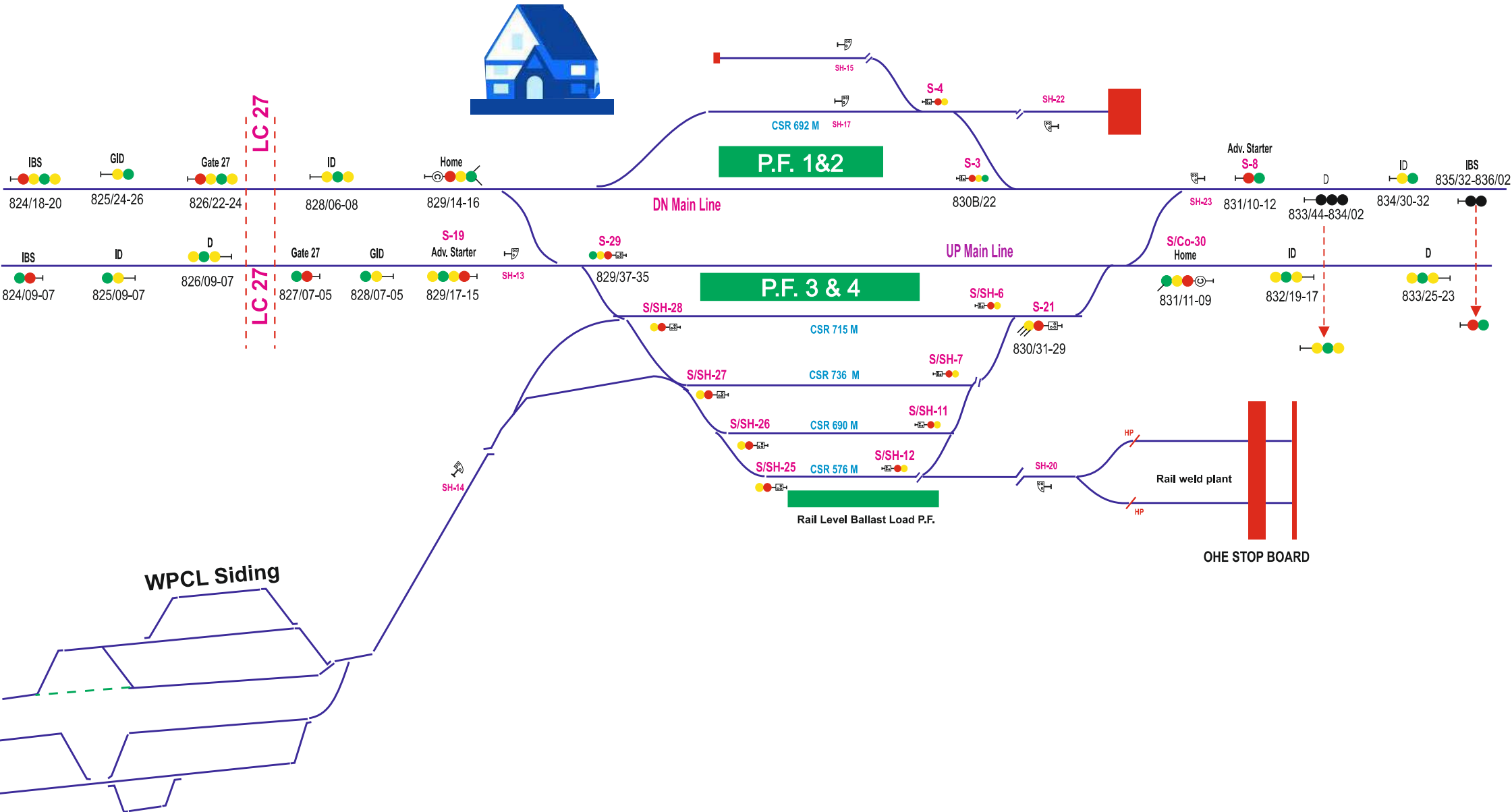
CKNI



WARORA (WRR)

KM 797.09

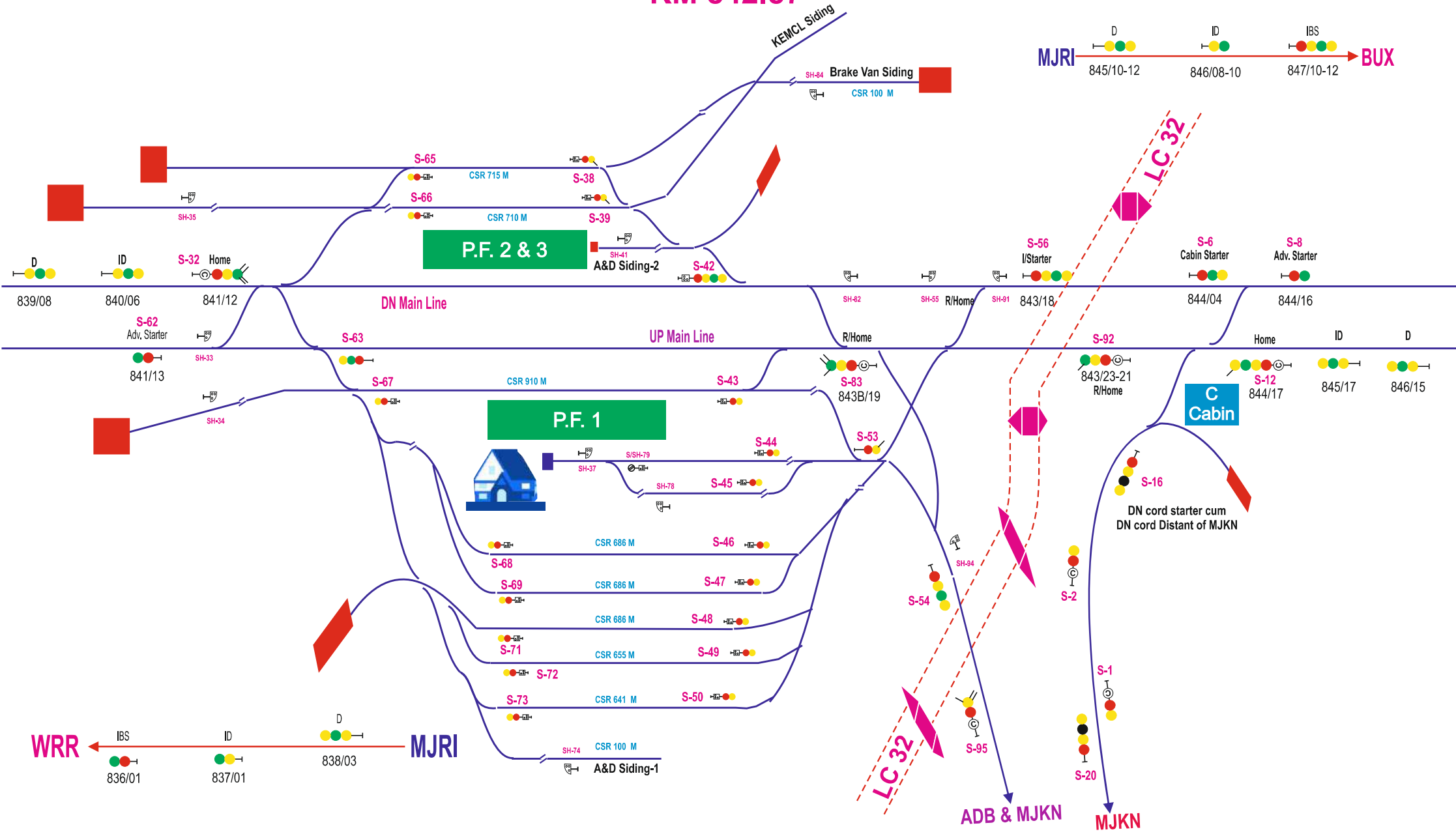
MJRI



WRR

MAJRI (MJRI) KM 842.57

BUX



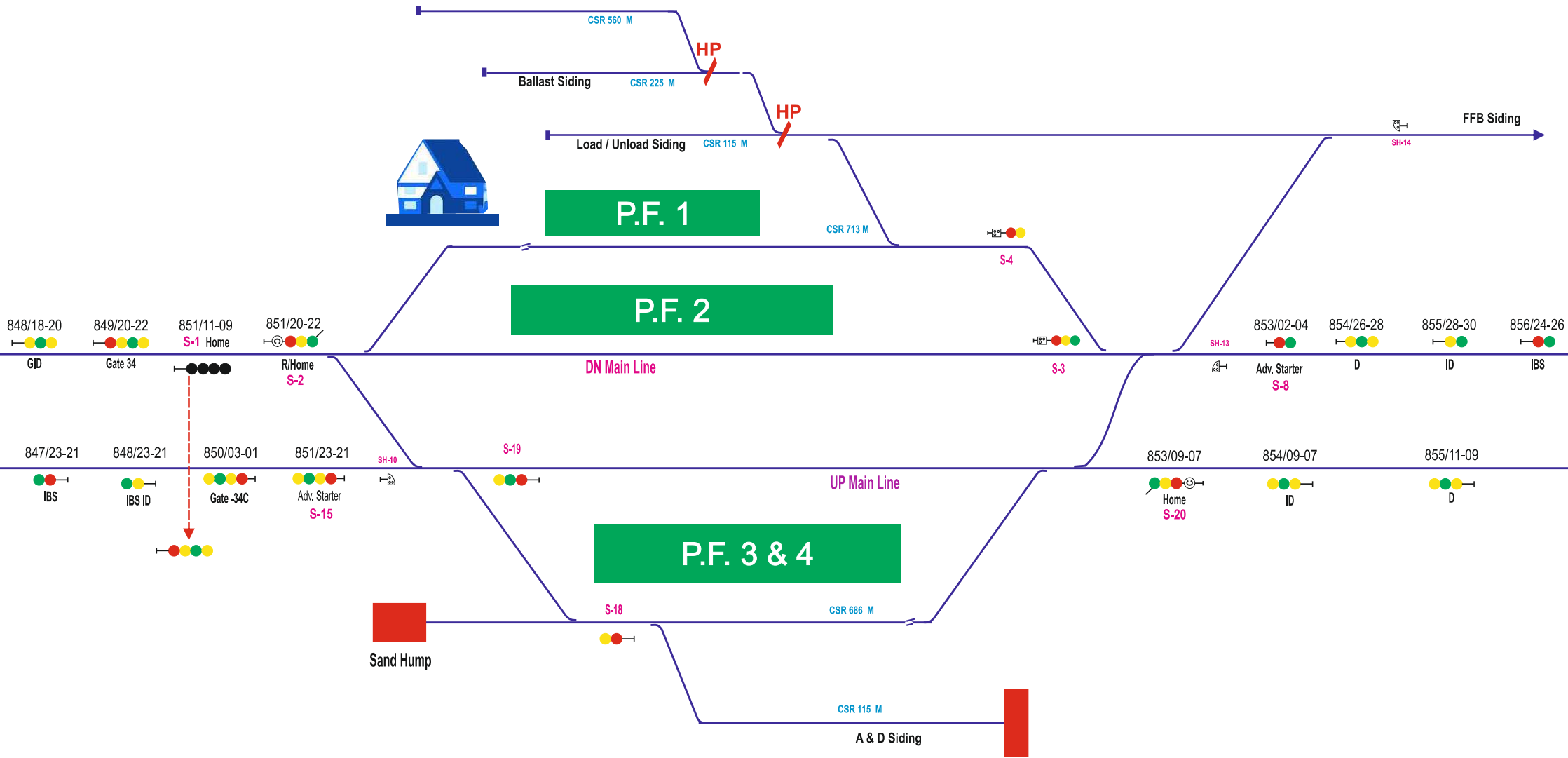
MJRI



BHANDAK (BUX)

KM 852.17

TAE

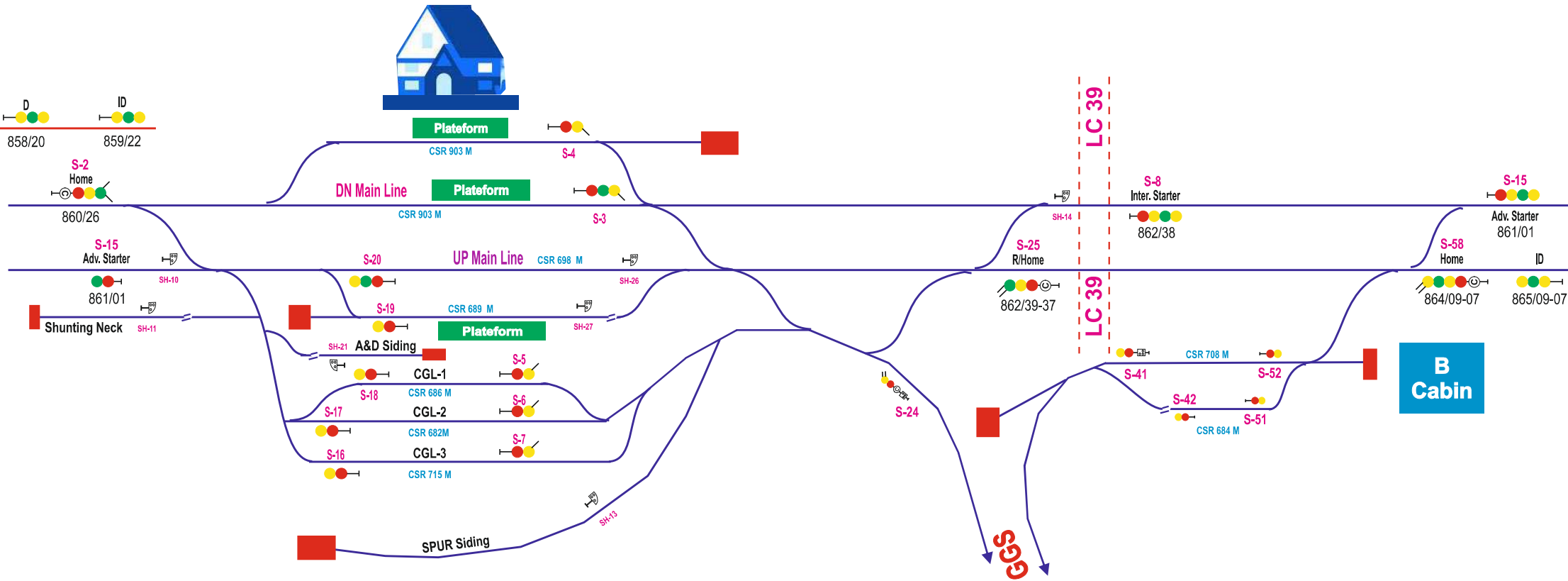


BUX



TADALI (TAE) KM 797.09

CPW



BUX



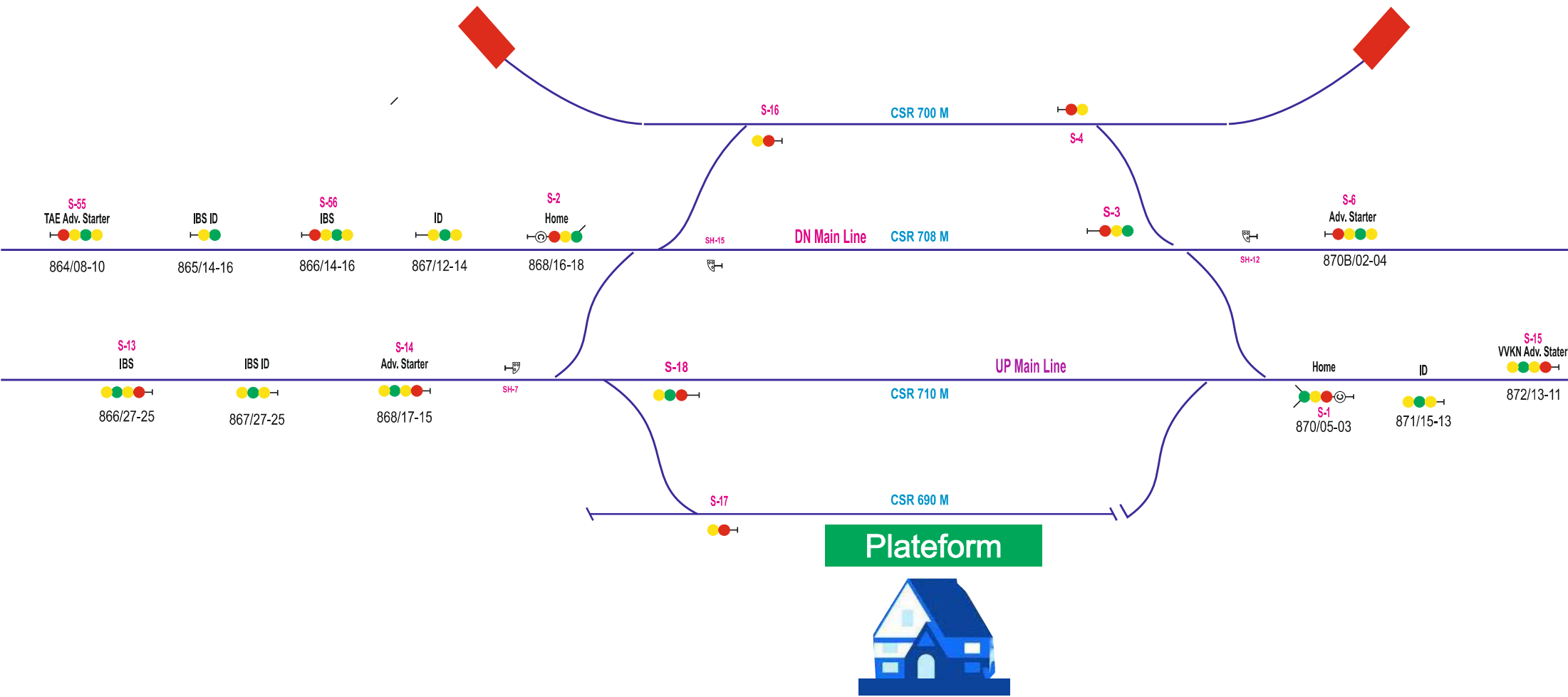
TAE

TAE



CHOTI PADOLI (CPW) KM 869.11

VVKN

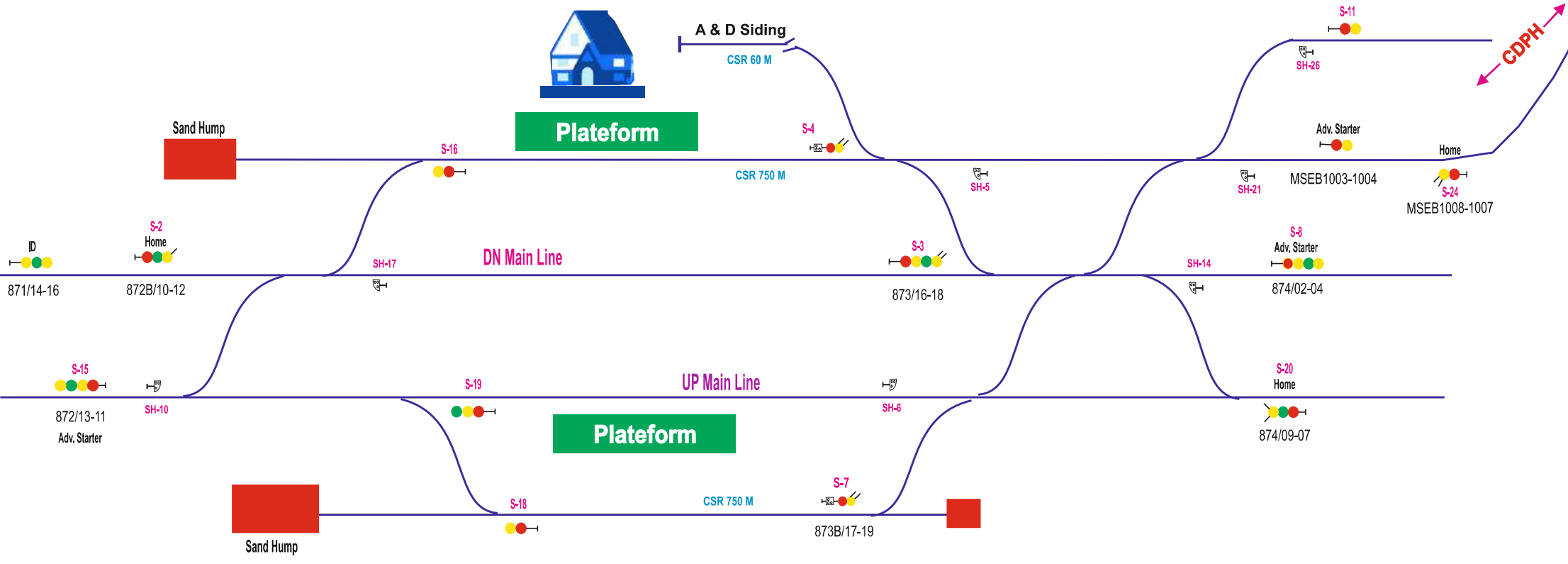


CPW



VIVEKANAND NAGAR (VVKN) KM 873.13

CD



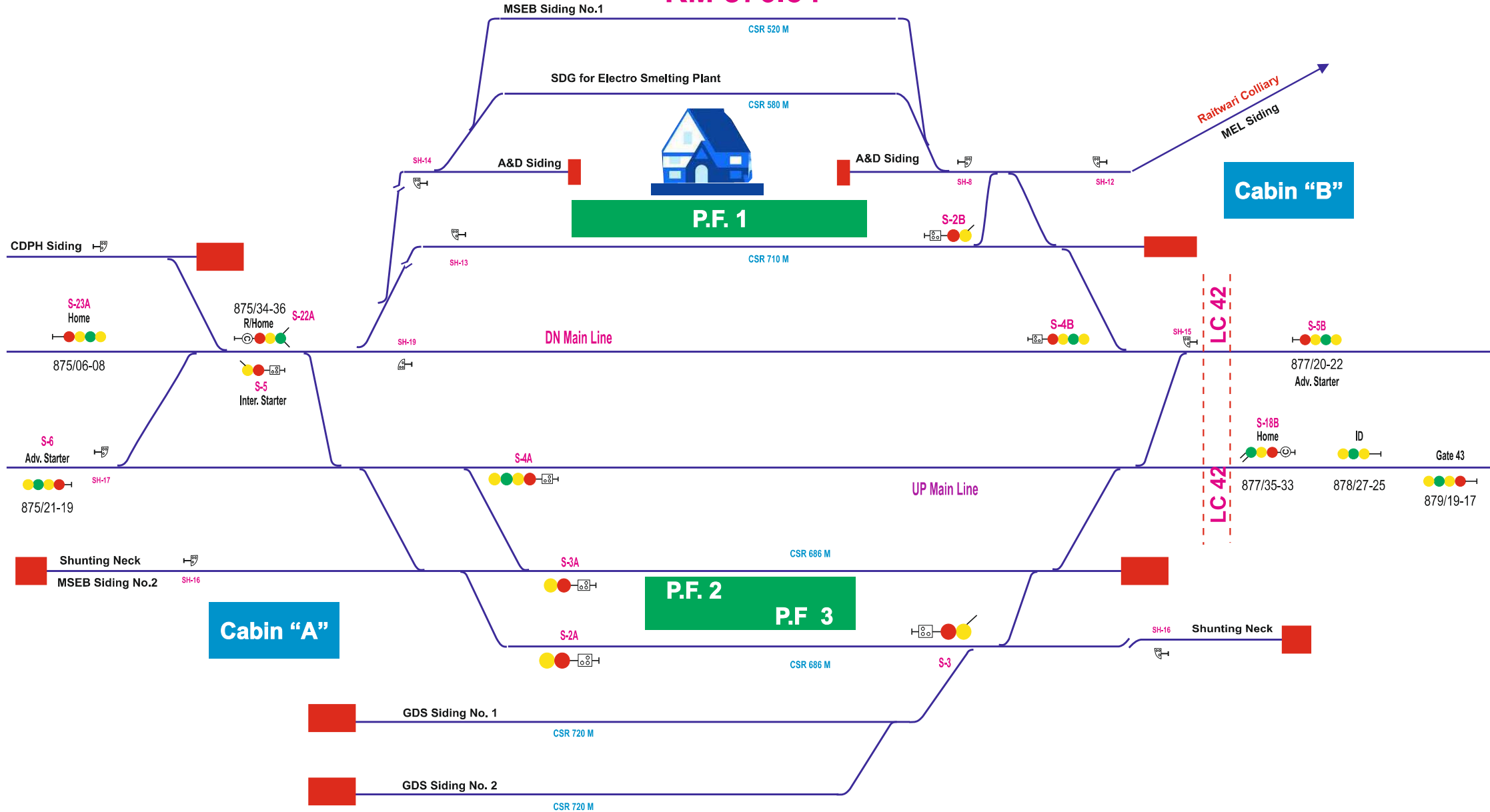
VVKN



CHANDRAPUR (CD)

KM 876.54

BUPH



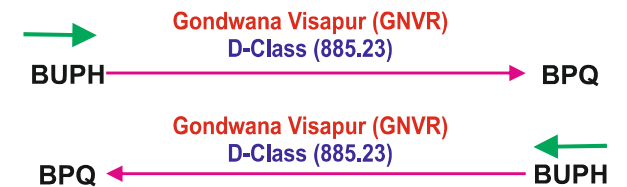
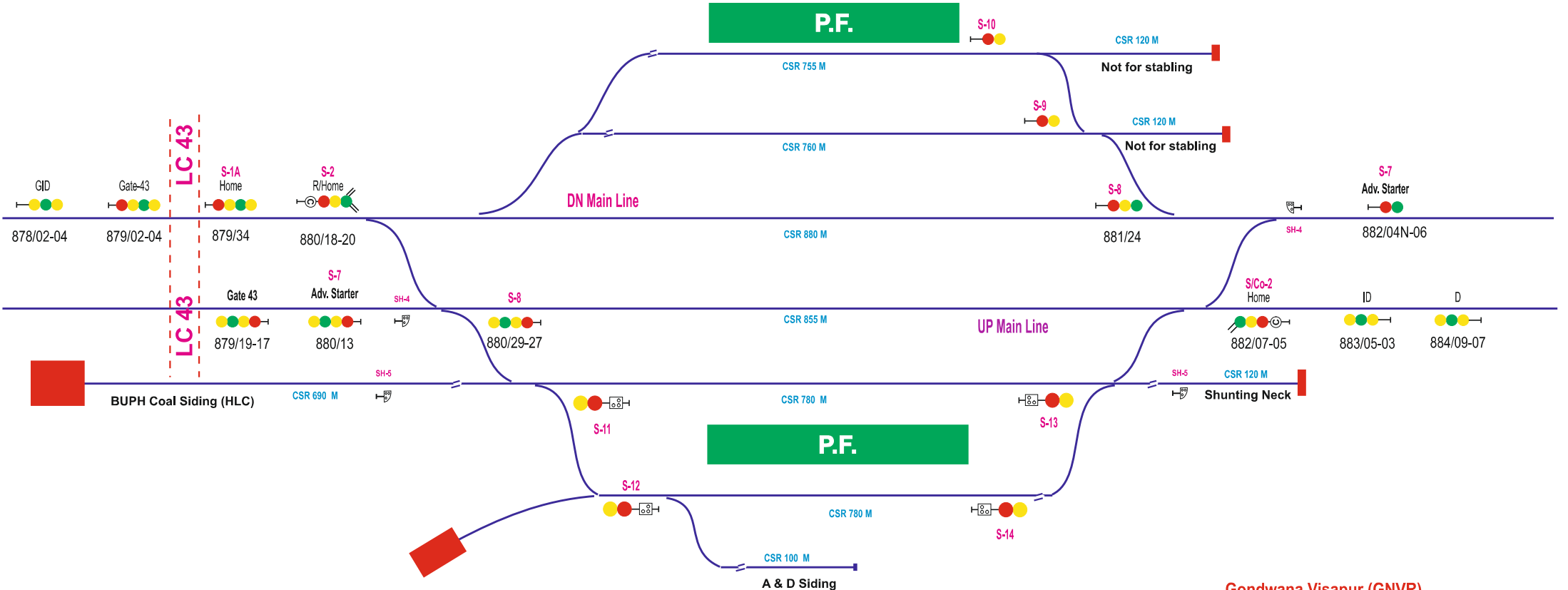
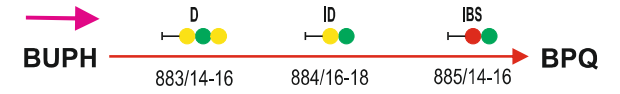
CD

BABUPETH (BUPH) KM 881.45

BPQ



P.F.



BALHARSHAH (BPQ)

KM 890.43

BPQ Pass.Yard

SC
→

Gondia
→
←

Distant

888/B/6

887/04

BUPH
←

BUPH

BUPH

R&D Line

S-9
CSR 282 M

S-15

P.F. 1



CSR 1071 M

S-42

S-49
Adv. Starter

891B/12

S-19
SH-5
Adv. Starter
889/6G

SH-10

S-8

SH-14

CSR 689 M

S-43

P.F. 2

P.F. 3

Dead End

889/36-38A

S-13

CSR 707 M

S-44

S-52
Home

891B/11

S-4
Home

S-18
Adv. Starter

SH-6

889/B/9N

SH-7

P.F. 4

P.F. 5

S-12

CSR 815 M

SH-46

S-11

CSR 825 M

S-47

DN Main Line

BPQ

UP Main Line

BPQ

IBS

885/31-29

886/29-27

887/31-29

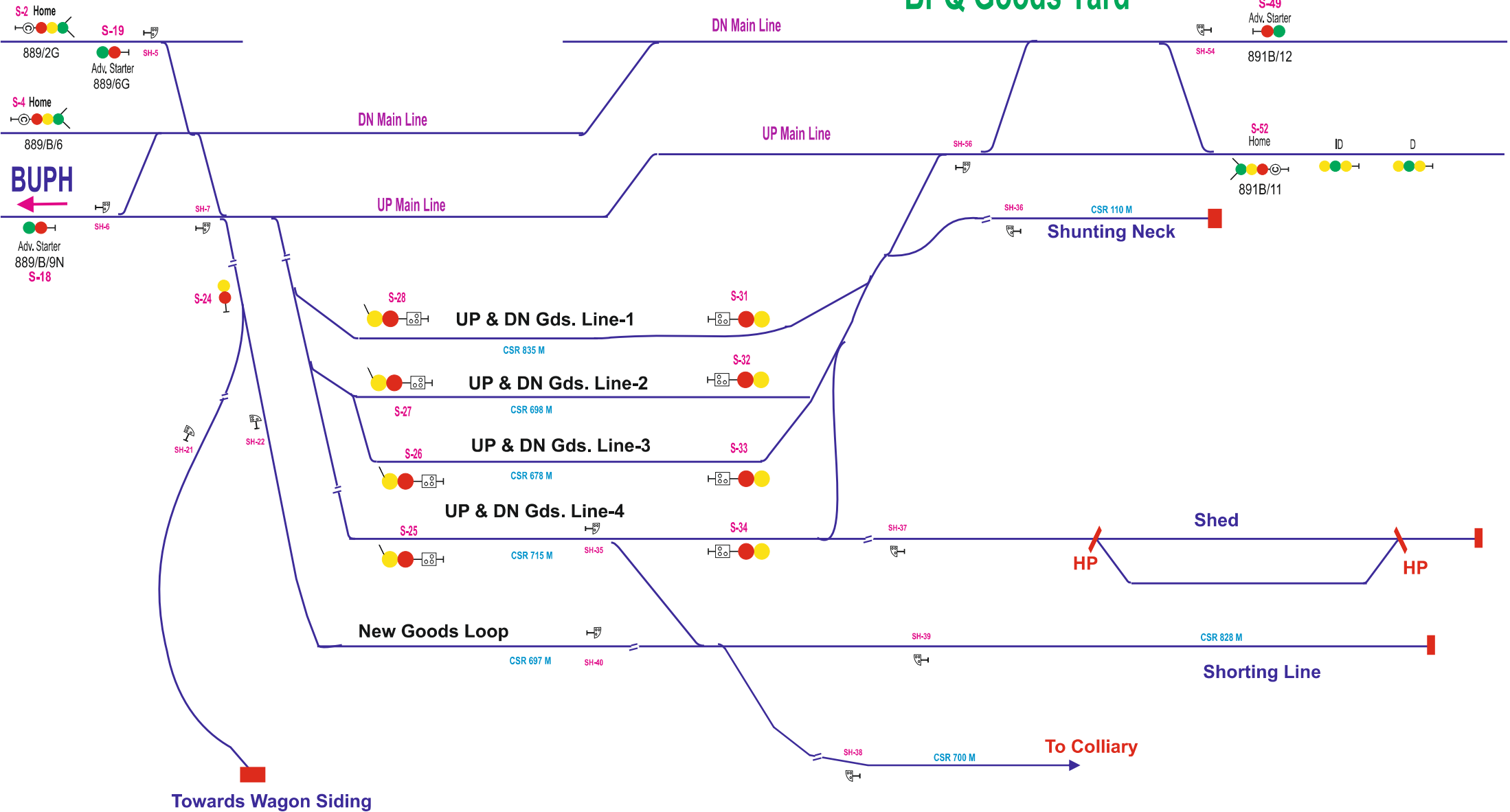
Gondia
←
→

BALHARSHAH (BPQ)

KM 890.43

BPQ Goods Yard

SC
→





Central Railway

STATIONS LAY-OUT WITH SIGNALS LOCATION OF NAGPUR DIVISION NGP-AMLA

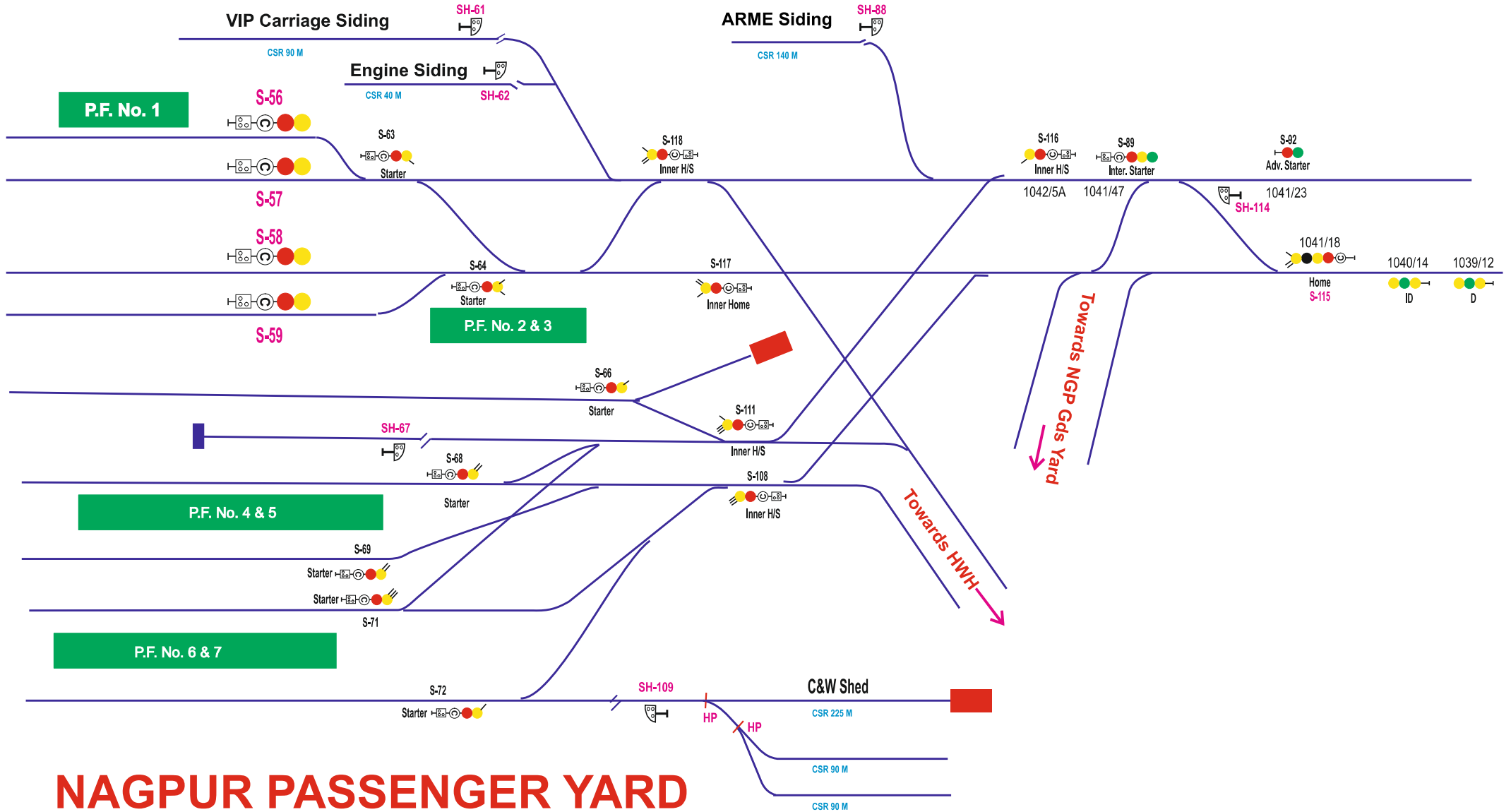


TRO DEPARTMENT, CENTRAL RAILWAY, NAGPUR

AJNI

NAGPUR (NGP) KM NO. 1041.60

GNQ



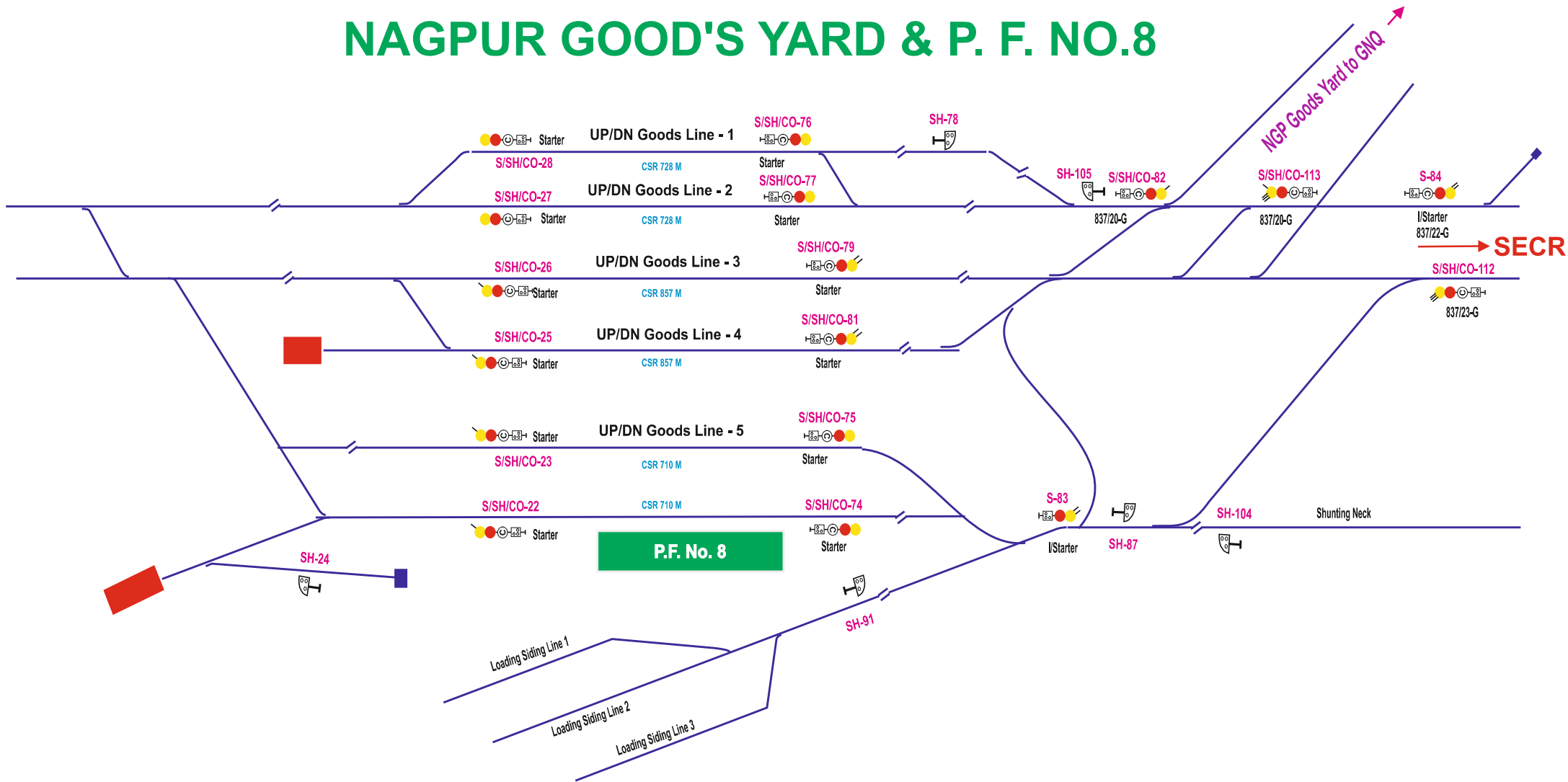
NAGPUR PASSENGER YARD

AJNI

GNQ

NAGPUR (NGP) KM NO. 1041.60

NAGPUR GOOD'S YARD & P. F. NO.8

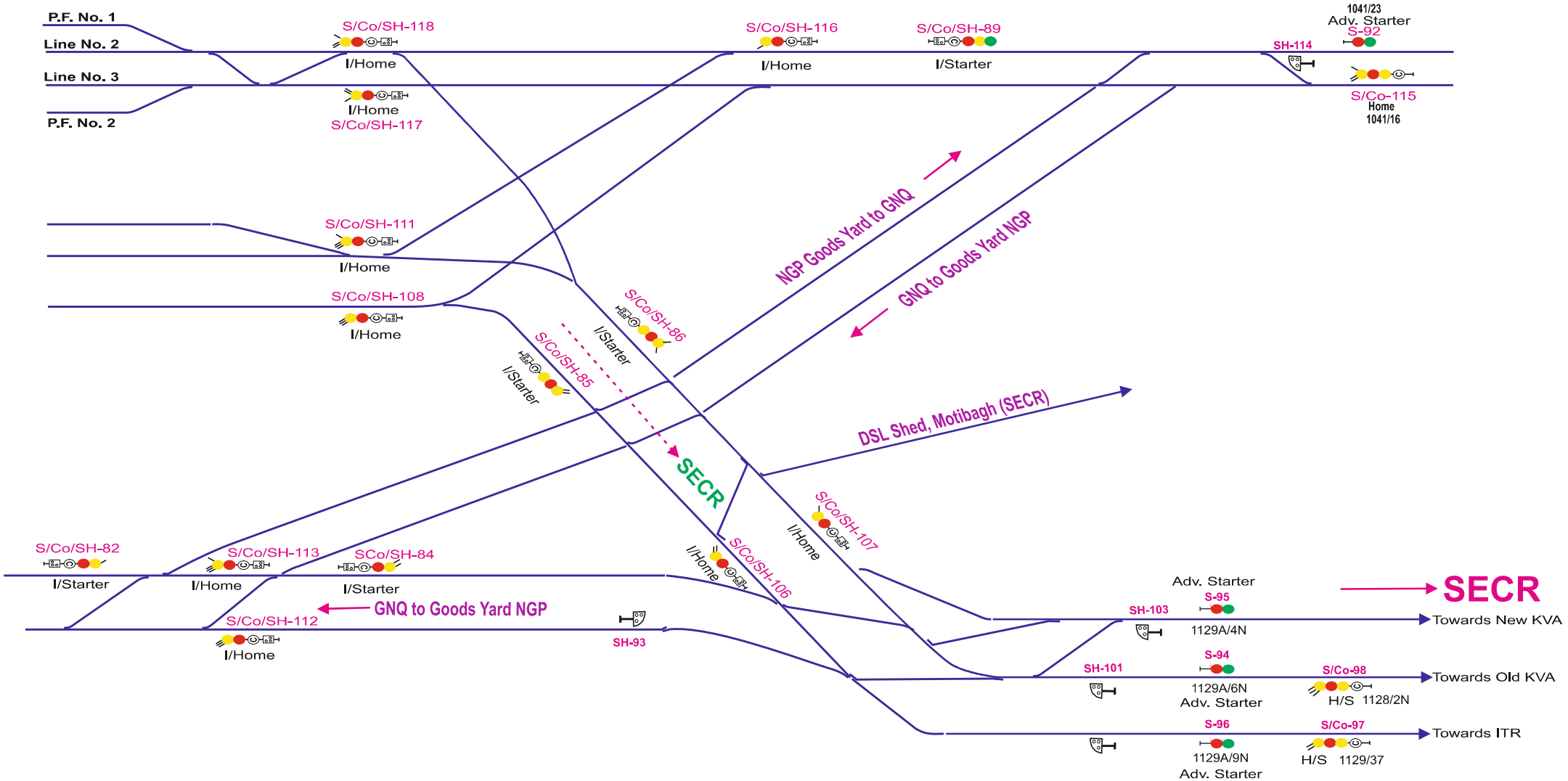


AJNI

NAGPUR (NGP) KM NO. 1041.60

GNQ

NAGPUR PASSENGER YARD DIAMOND CROSSING

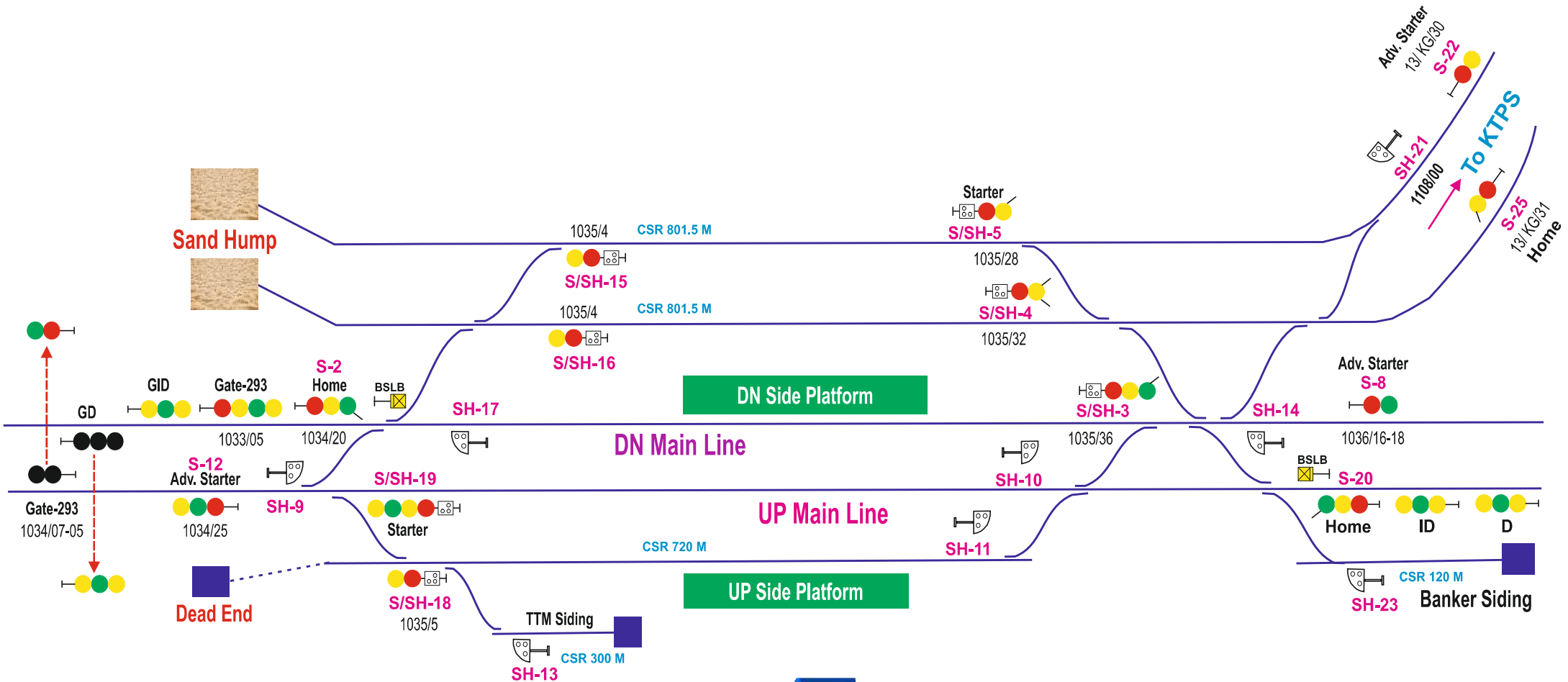


BWRA

GODHNI (GNQ)

KM No. 1035.60


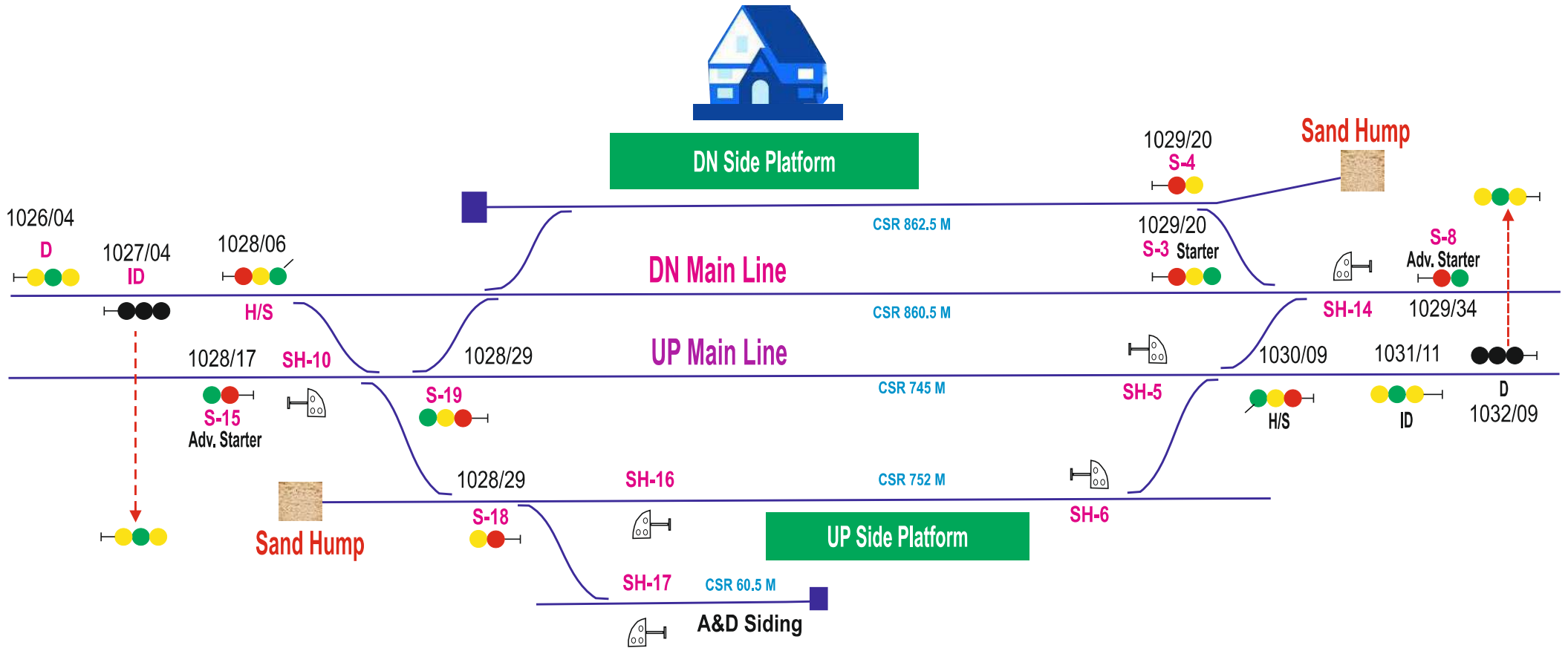
NGP



← KSWR

BHARATWADA (BWRA) KM NO.1029.34

GNQ →

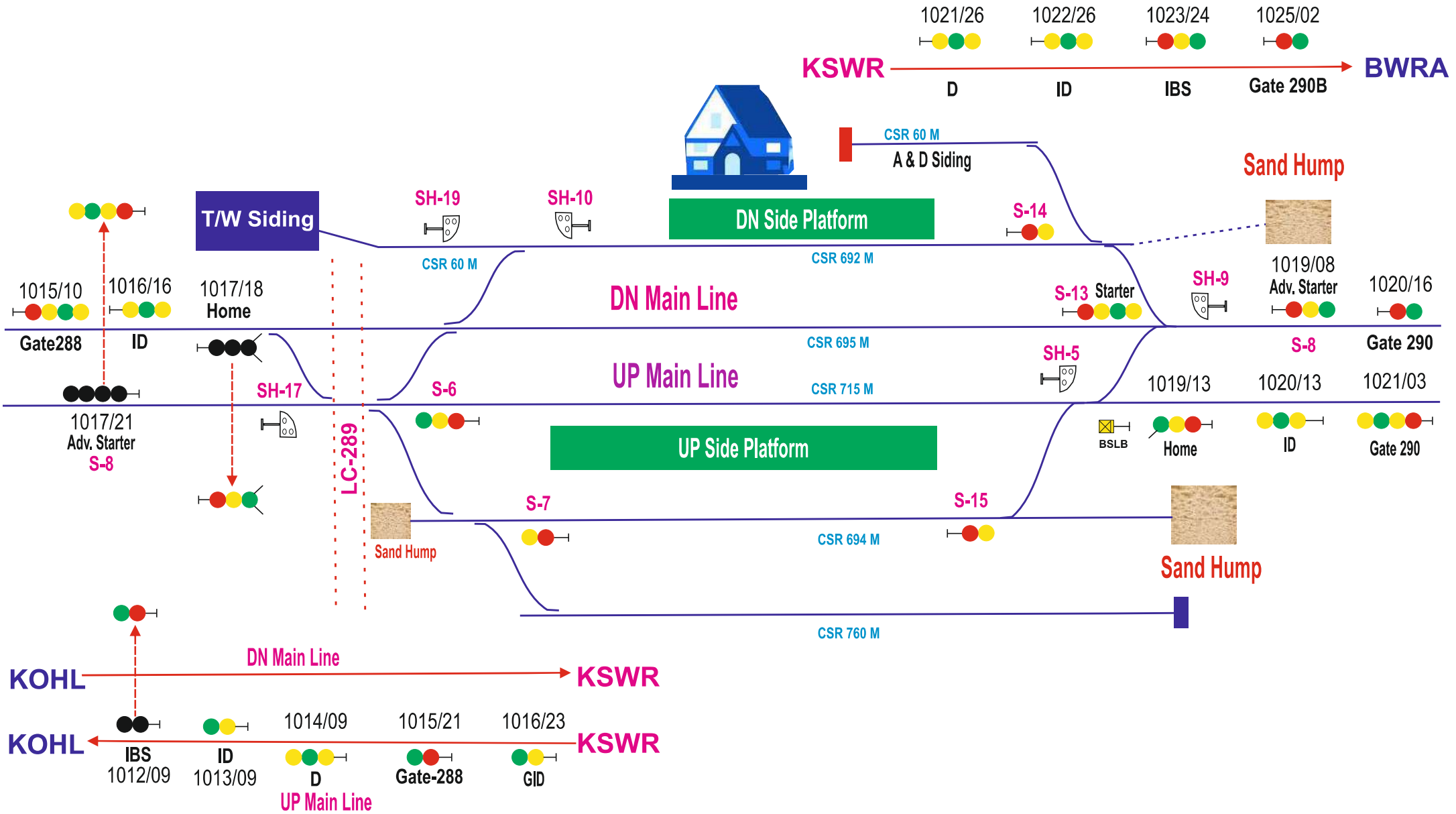


KOHL

KALMESHWAR (KSWR)

KM No. 1018.56

BWRA

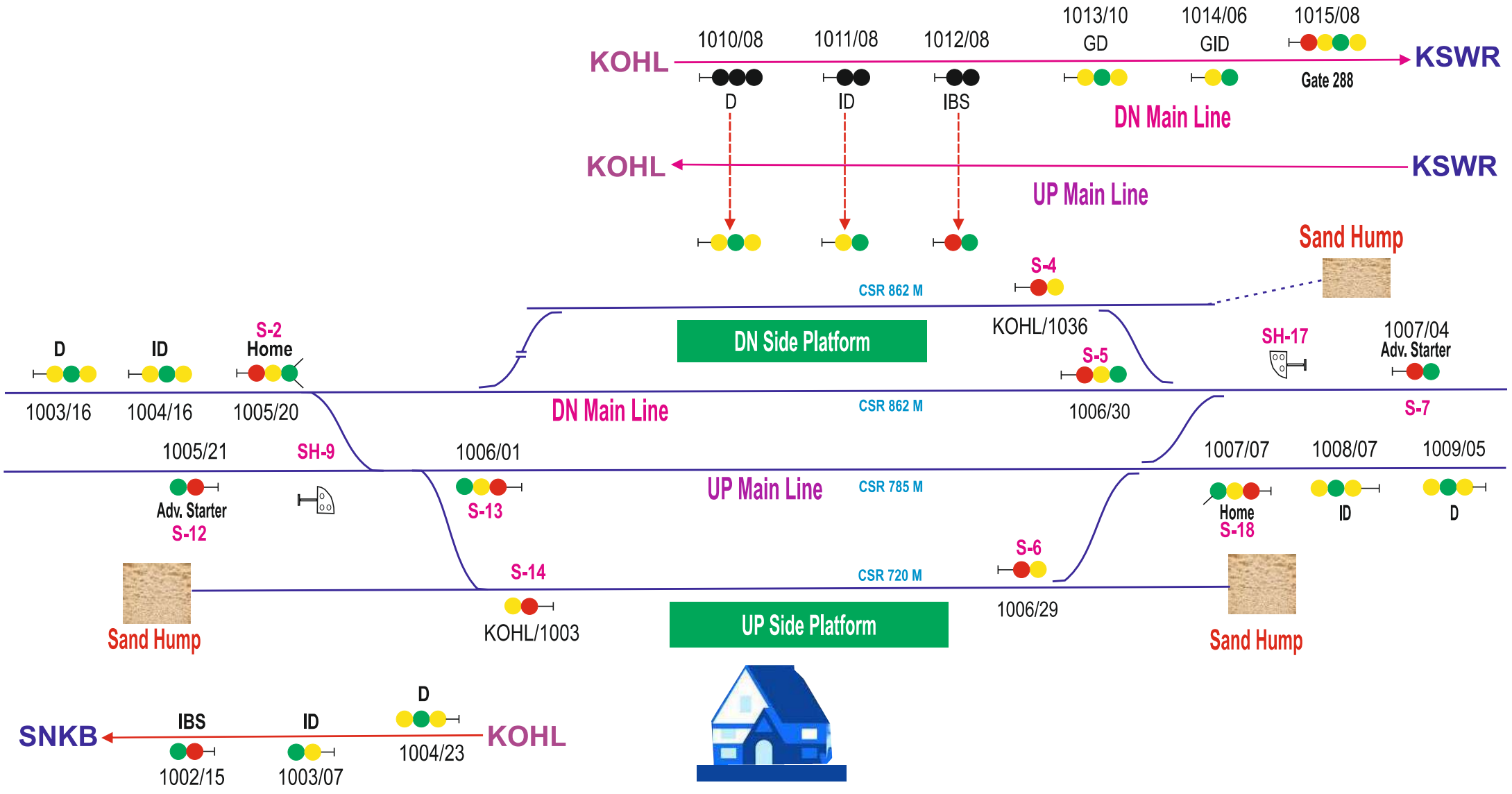


SNKB



KOHLI (KOHL) KM No. 1006.88

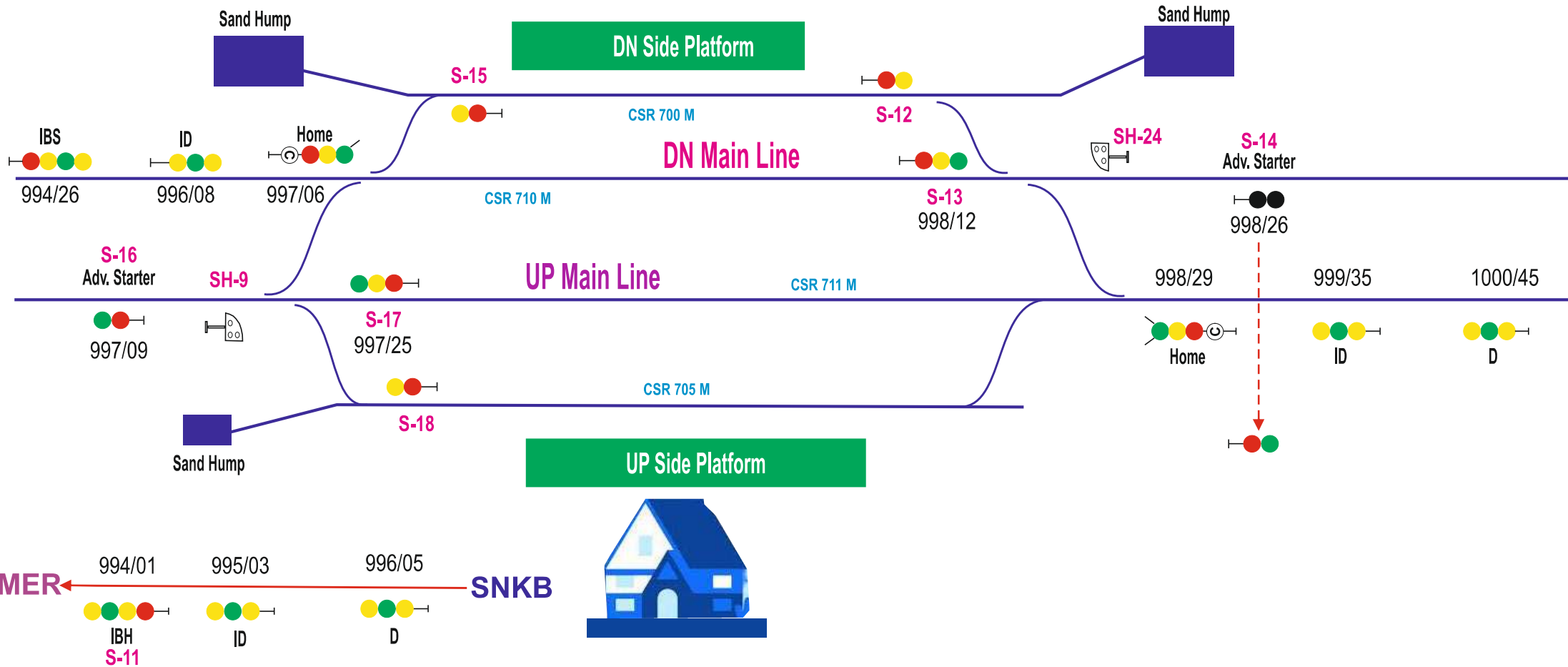
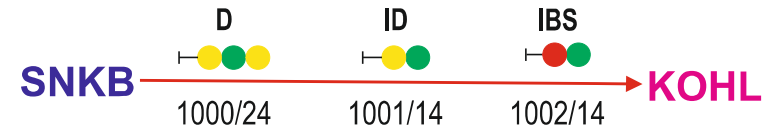
KSWR



MER

SONKHAMB (SNKB) KM. No. 998.01

KOHL



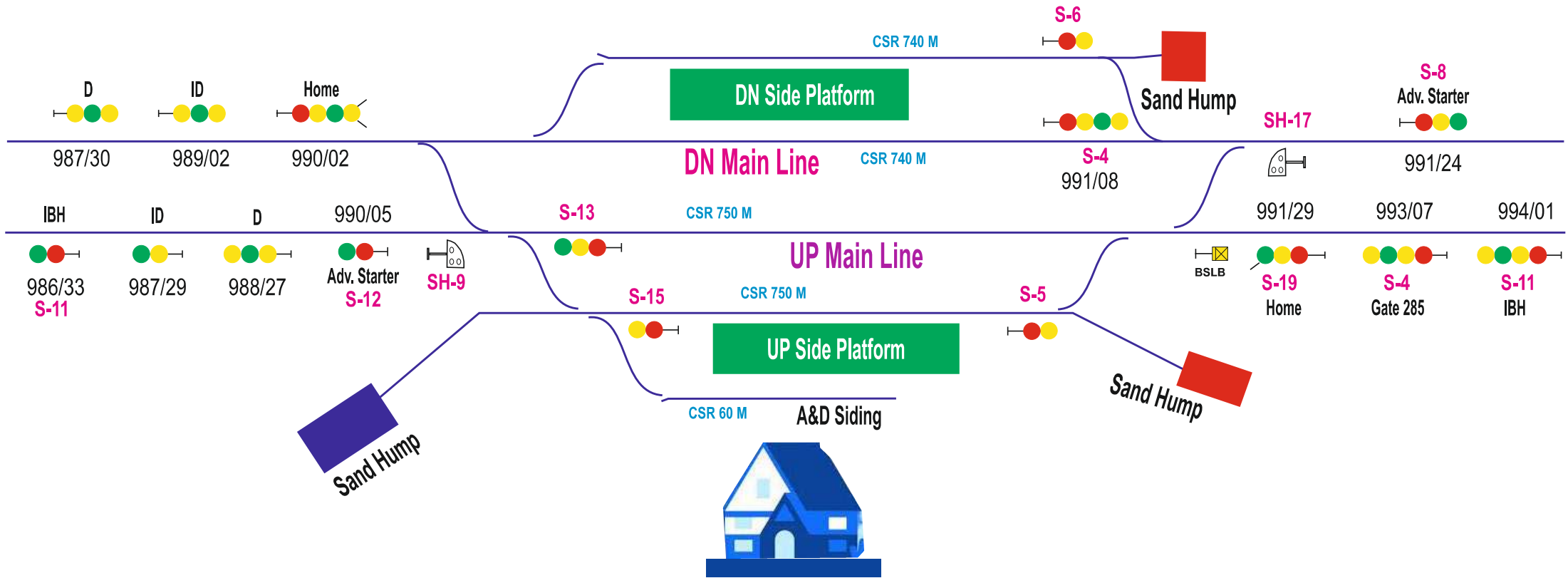
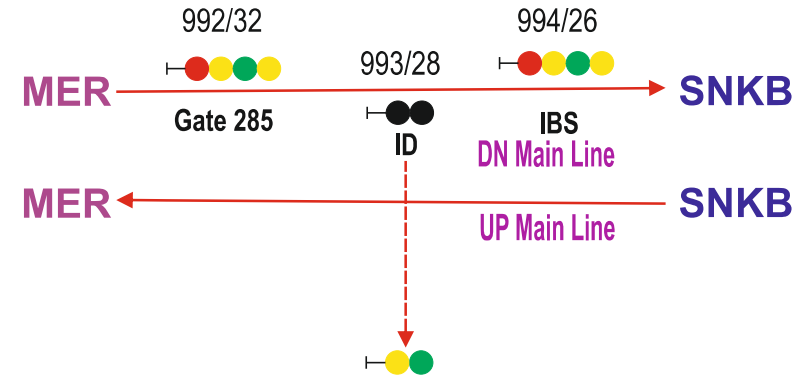
KATL



METPANJARA (MER)

KM NO. 990.96

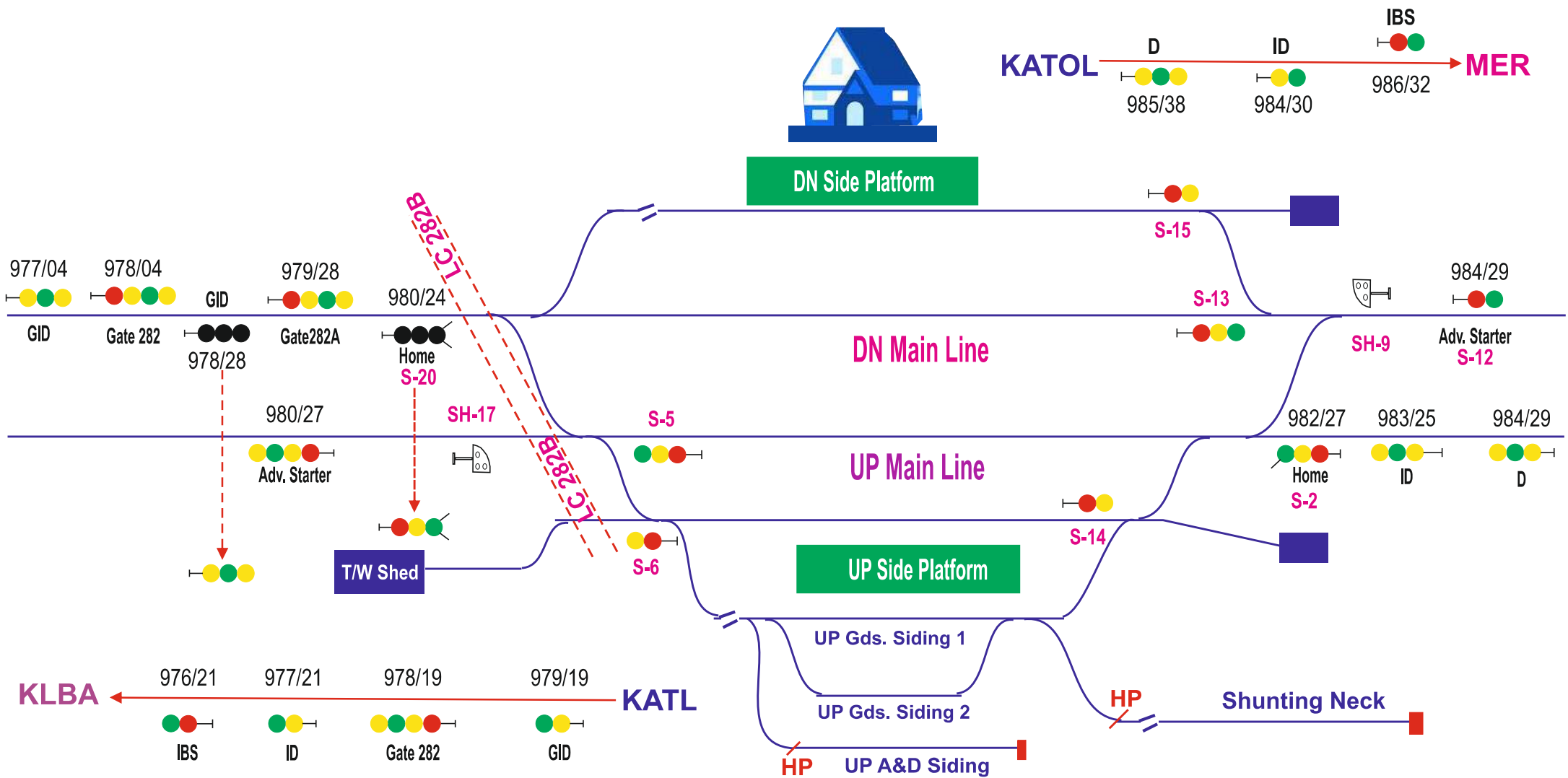
SNKB



KLBA

KATOL (KATL) KM. No. 981.73

MER

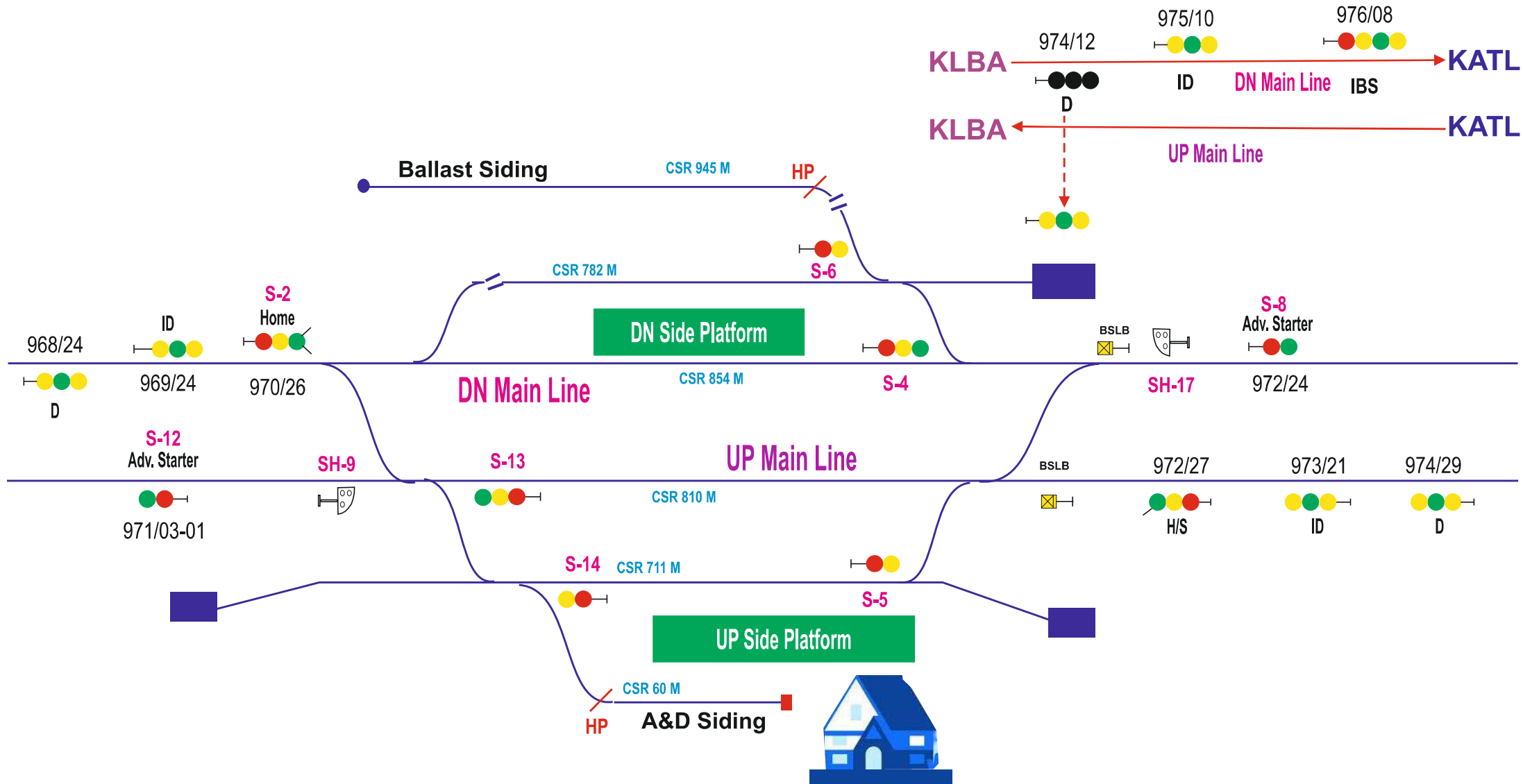


TNH



KALAMBHA (KLBA) KM. No. 971.68

KATL

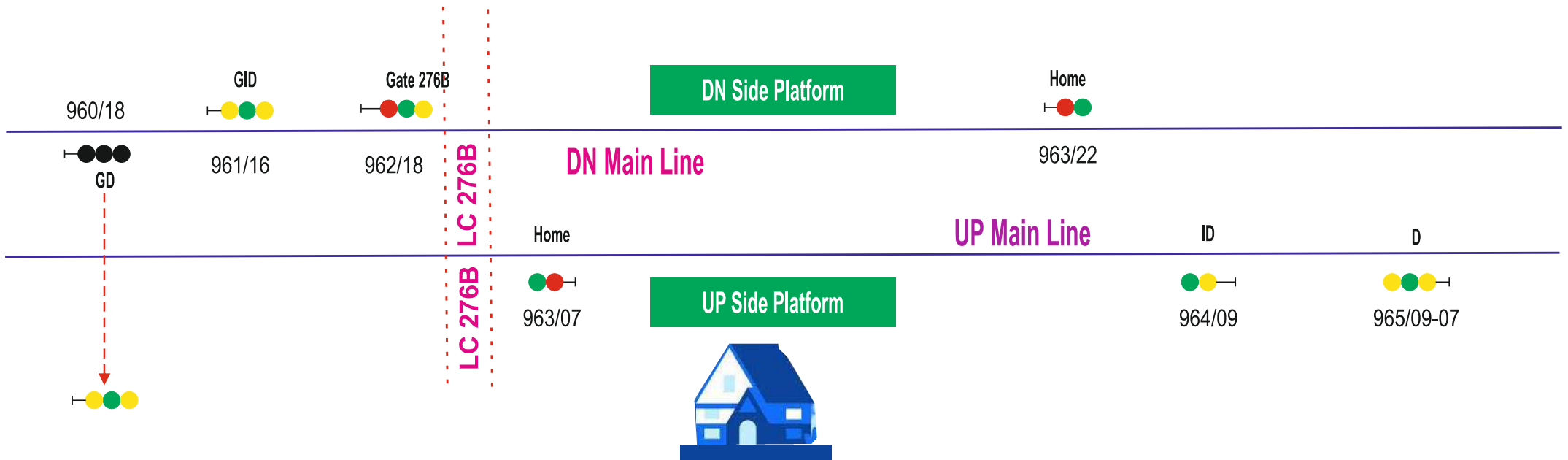


NRKR



TINKHEDA (TNH) KM NO. 963.56

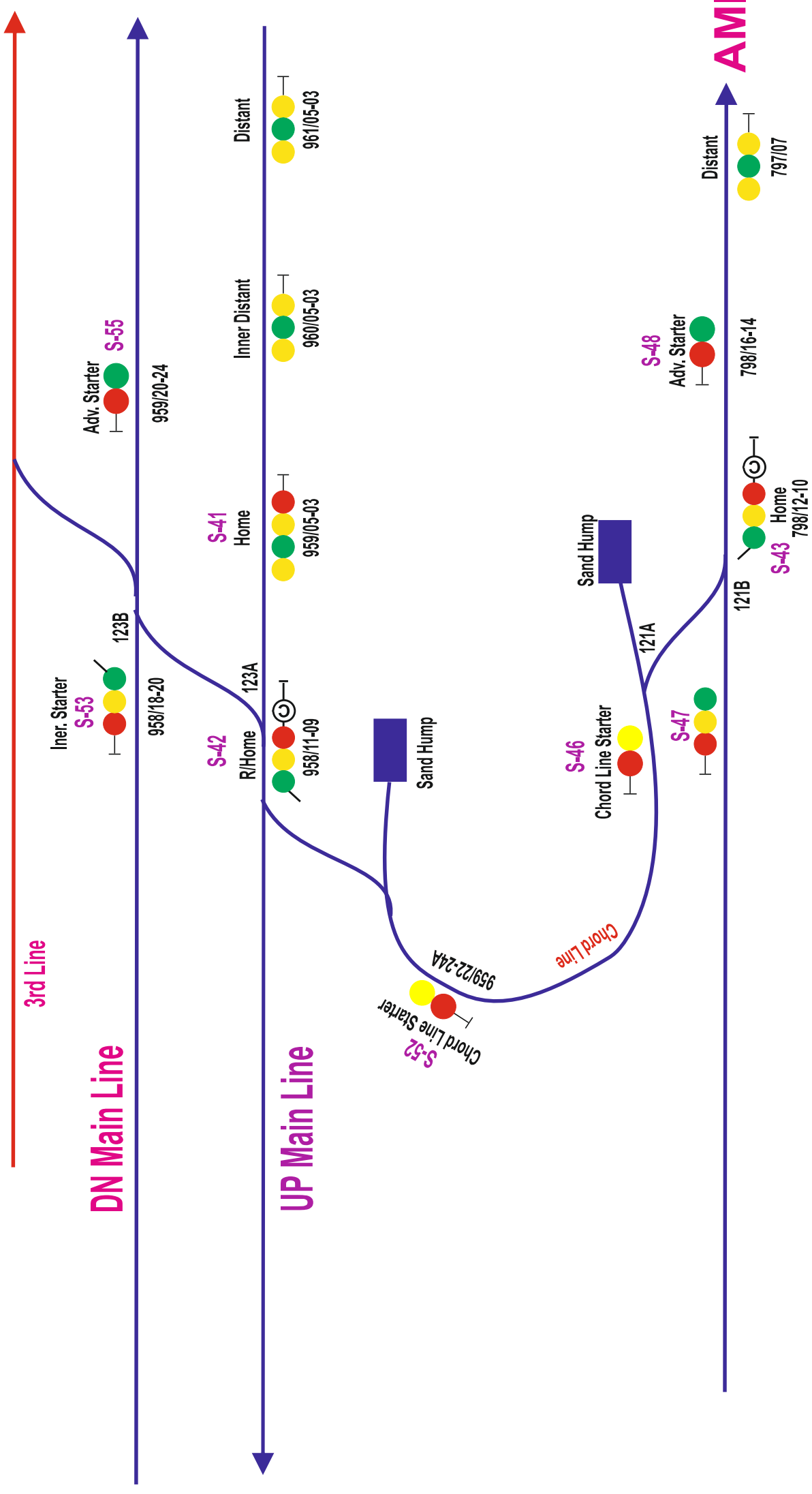
KLBA



NRKR - AMI- NRKR (VIA CHORD LINE)

DDMT

TNH

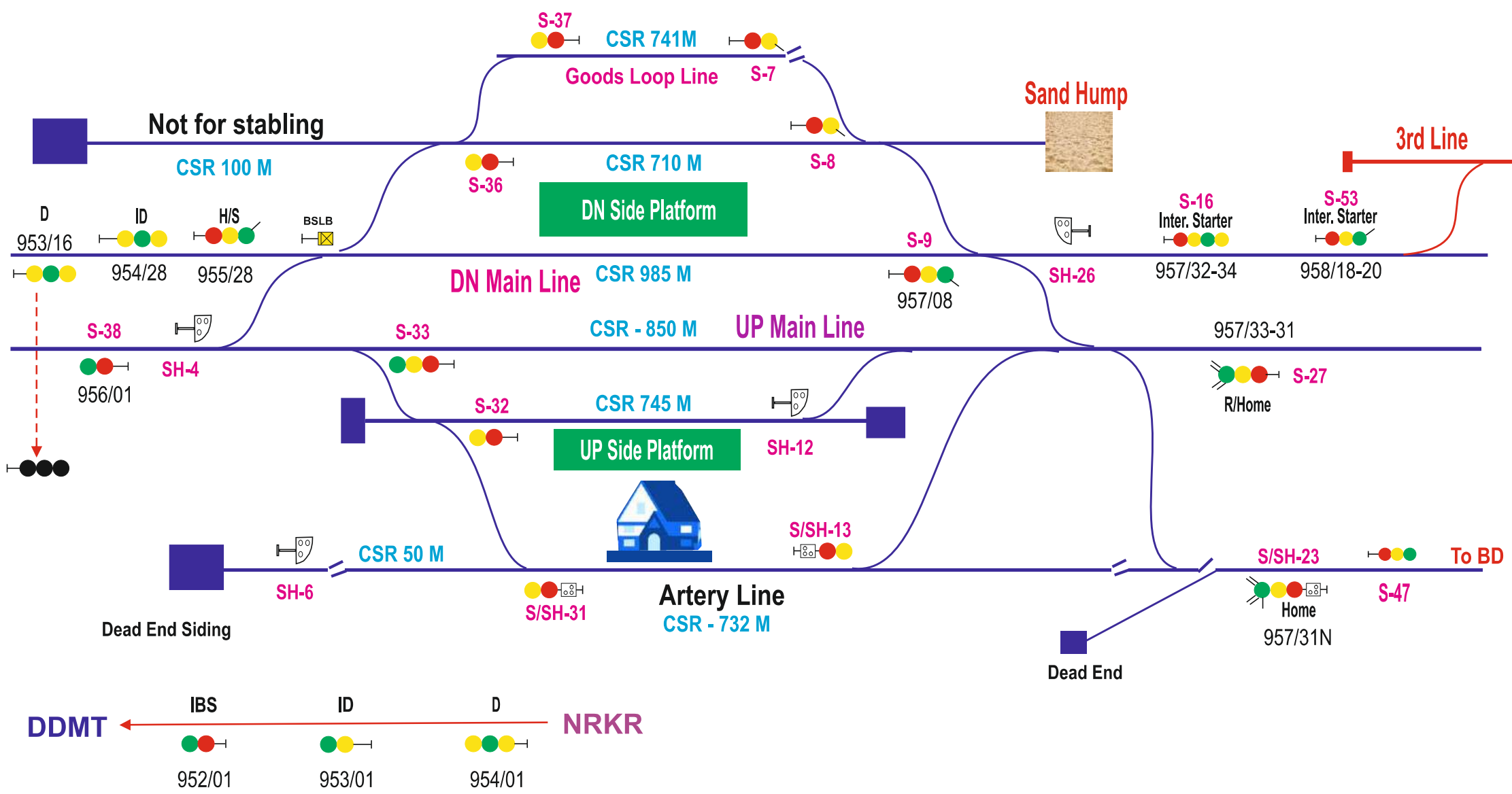


NARKHER (NRKR)

KM. 956.62

DDMT ←

→ TNH

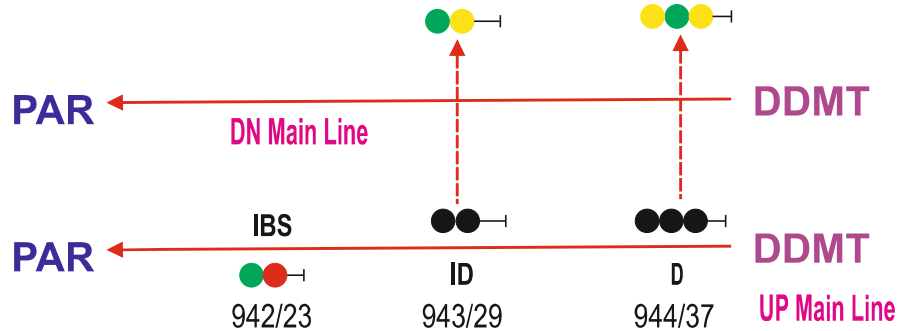
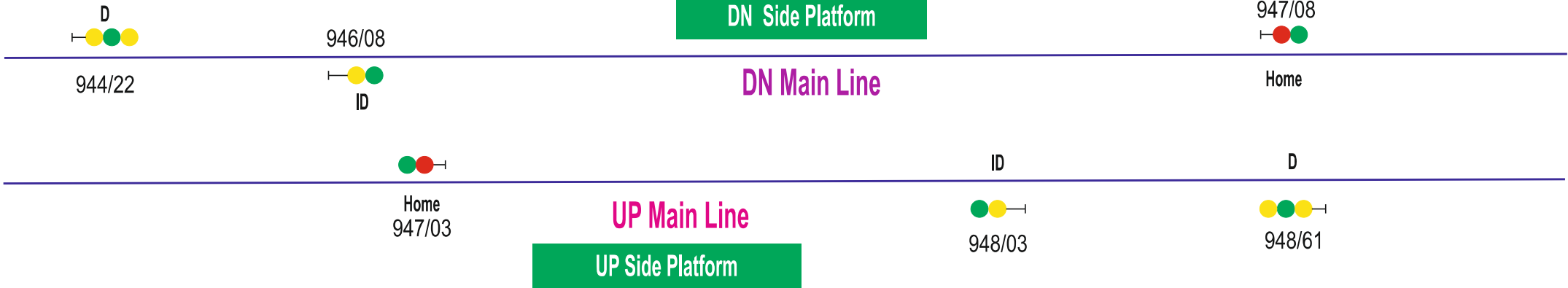
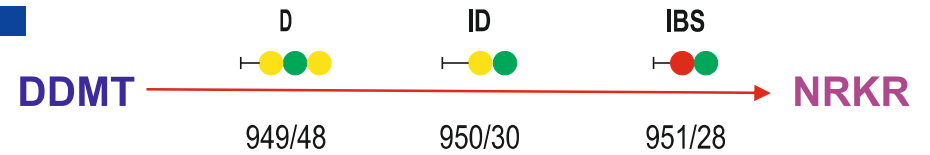


PAR

DARIMETA (DDMT)

KM NO. 907.00

NRKR



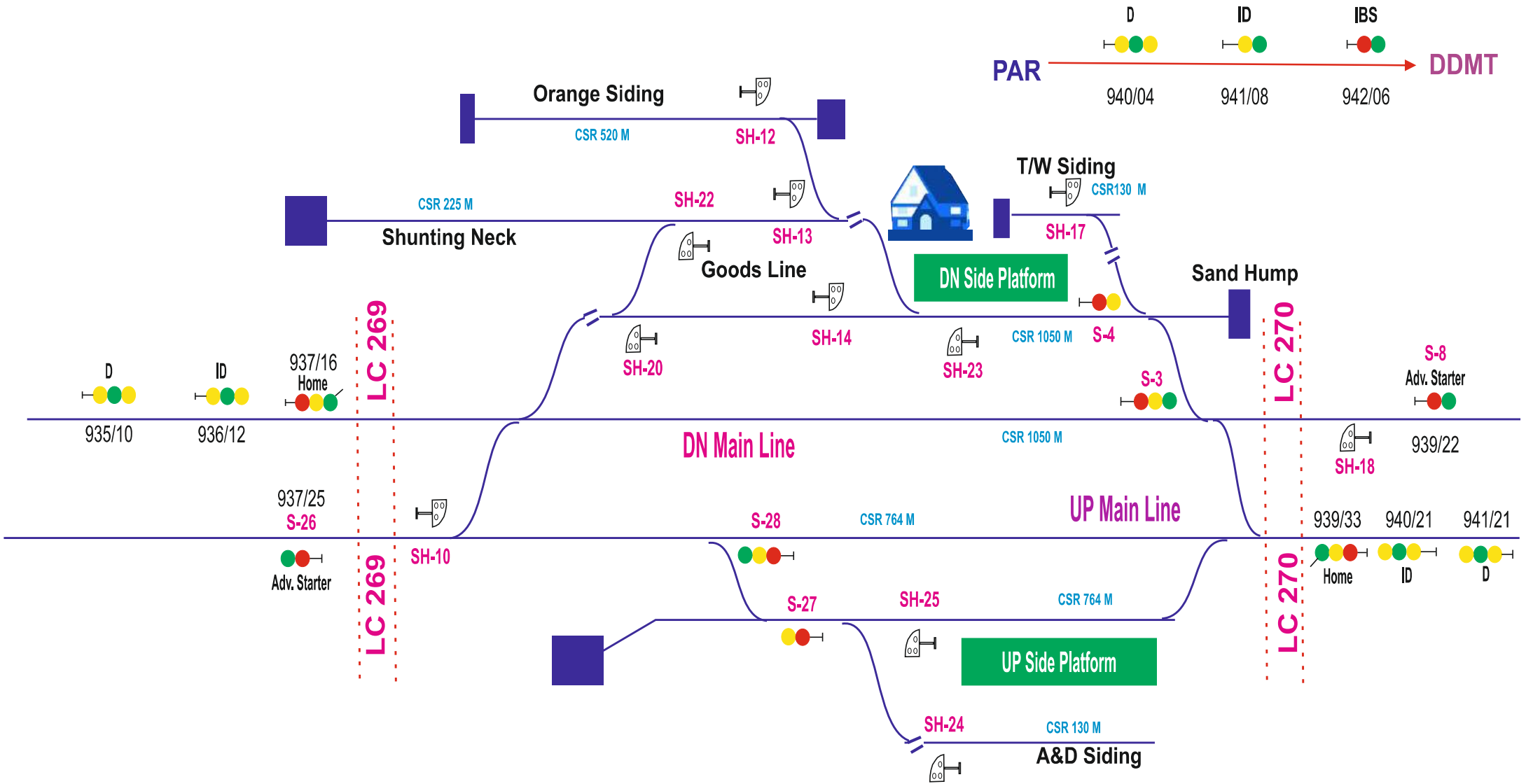
TEO



PANDURNA (PAR)

KM. No. 938.28

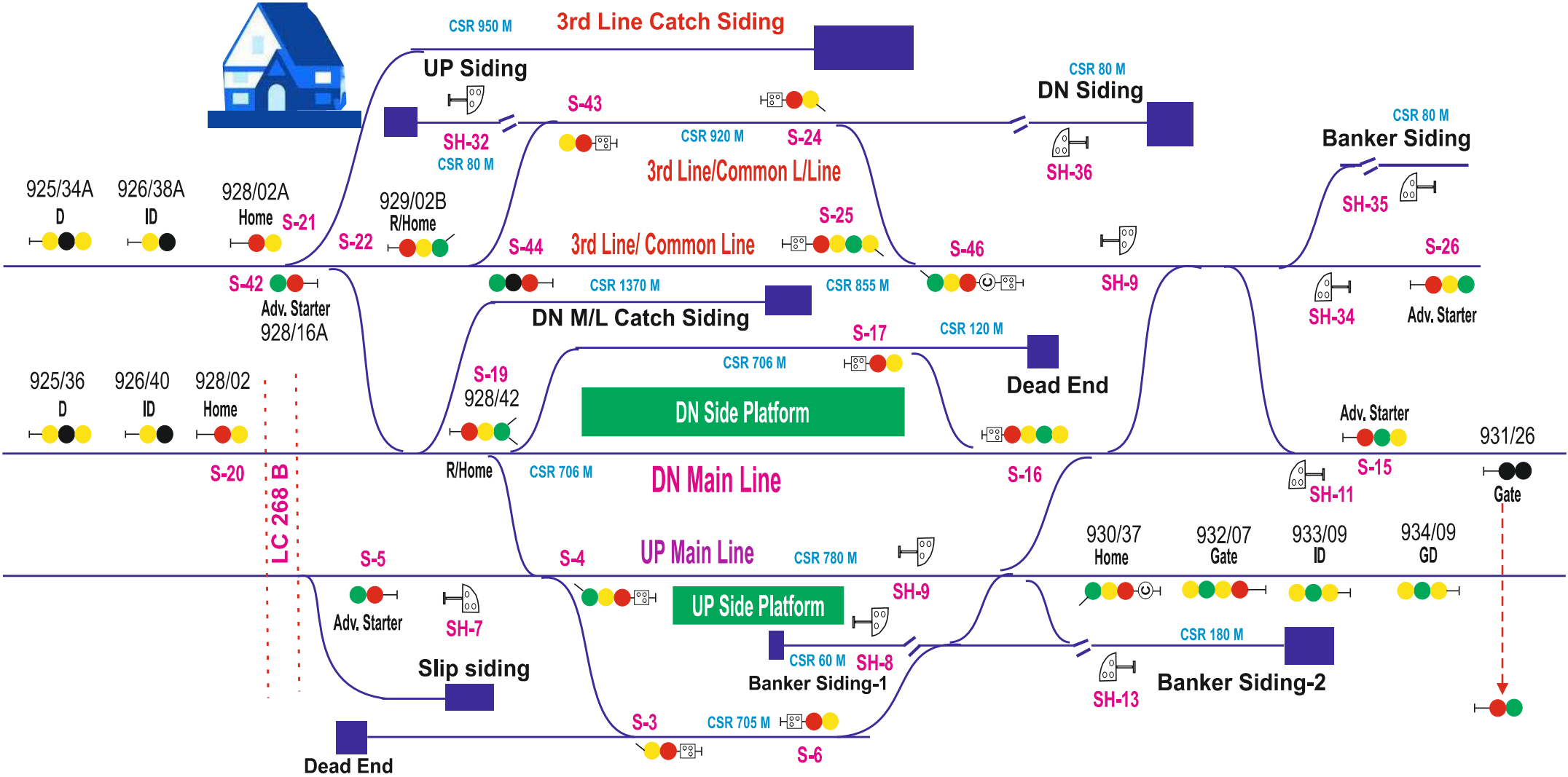
DDMT



GDKP

TEOGAON (TEO) KM. No. 929.35

PAR



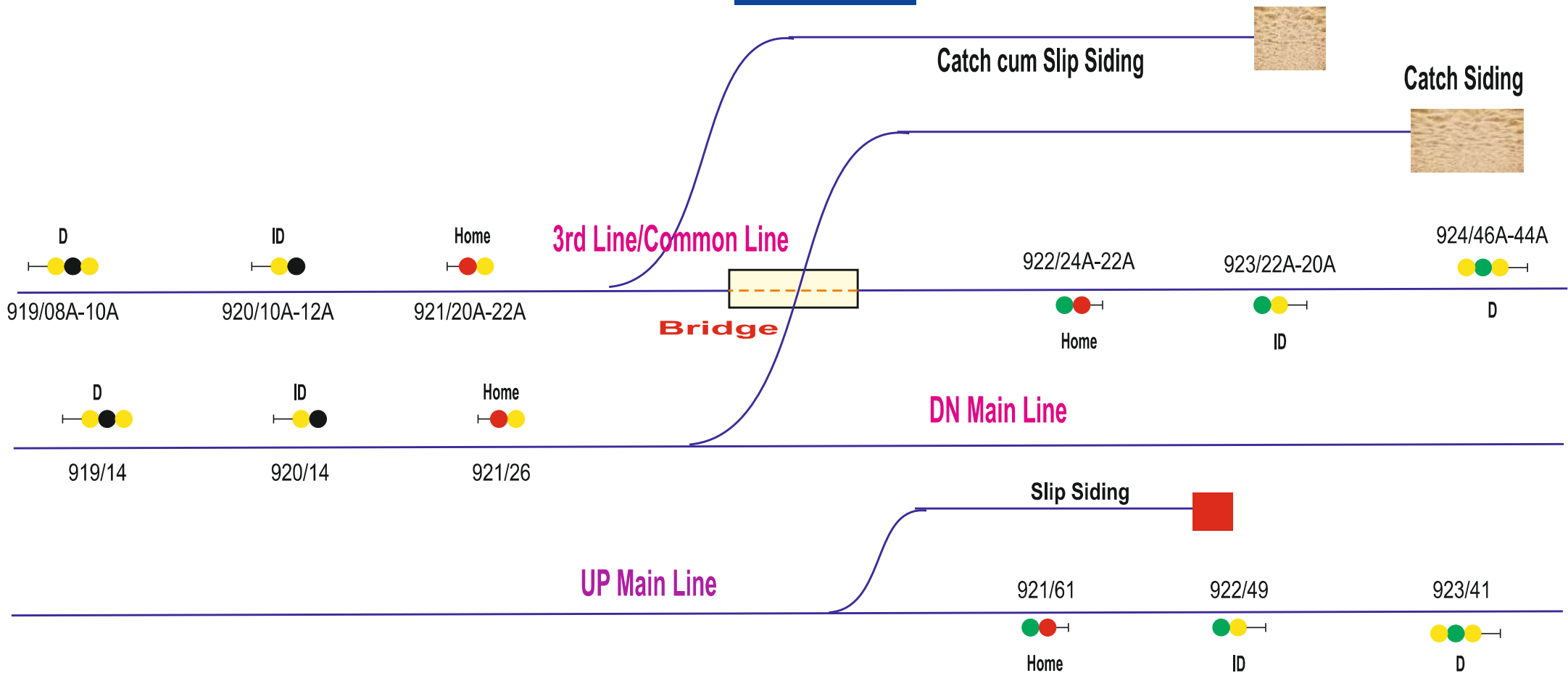
GUDANKHAPA (GDKP)

KM NO. 921.04

CCD



TEO

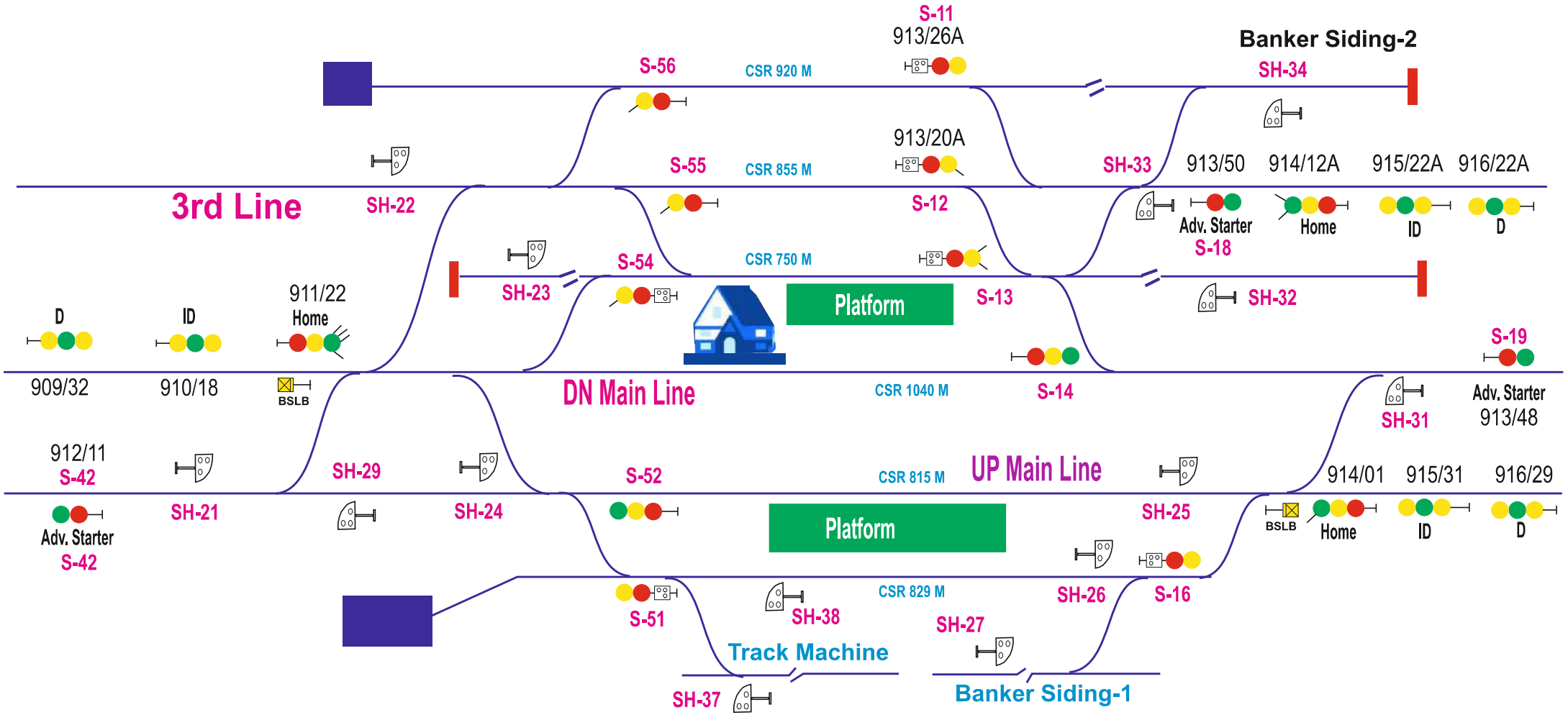


HTN



CHICHONDA (CCD) KM. No. 912.85

GDKP



MTY



HATNAPUR (HTN)

KM NO. 906.10

CCD



DN Side Platform

DN Main Line

UP Main Line

UP Side Platform

905/08-10



906/06-08



Home



907/20-22

907/37-35



D

909/03-01

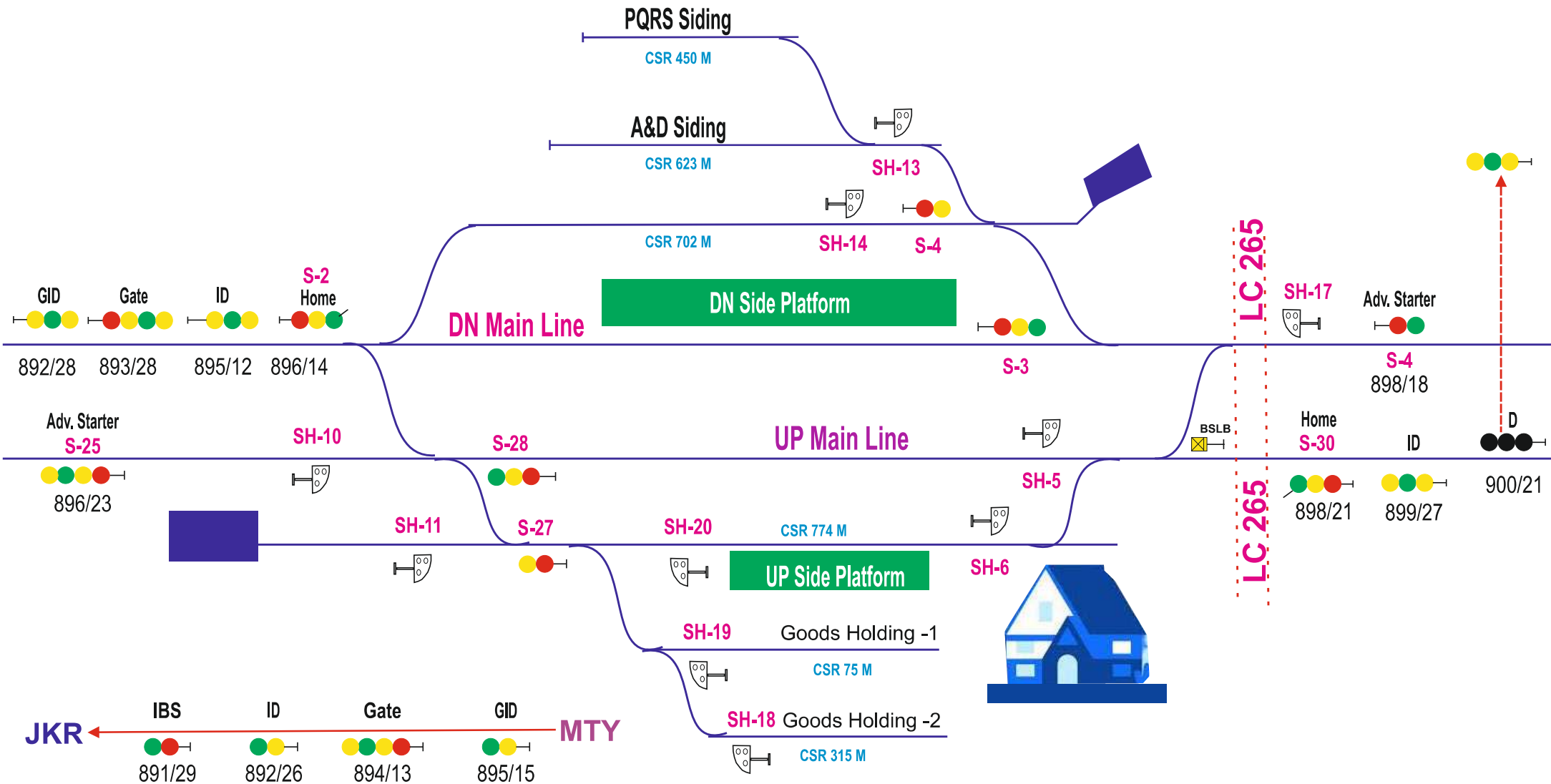
Home
906/27-25



JKR

MULTAI (MTY) KM. No. 897.64

HTN



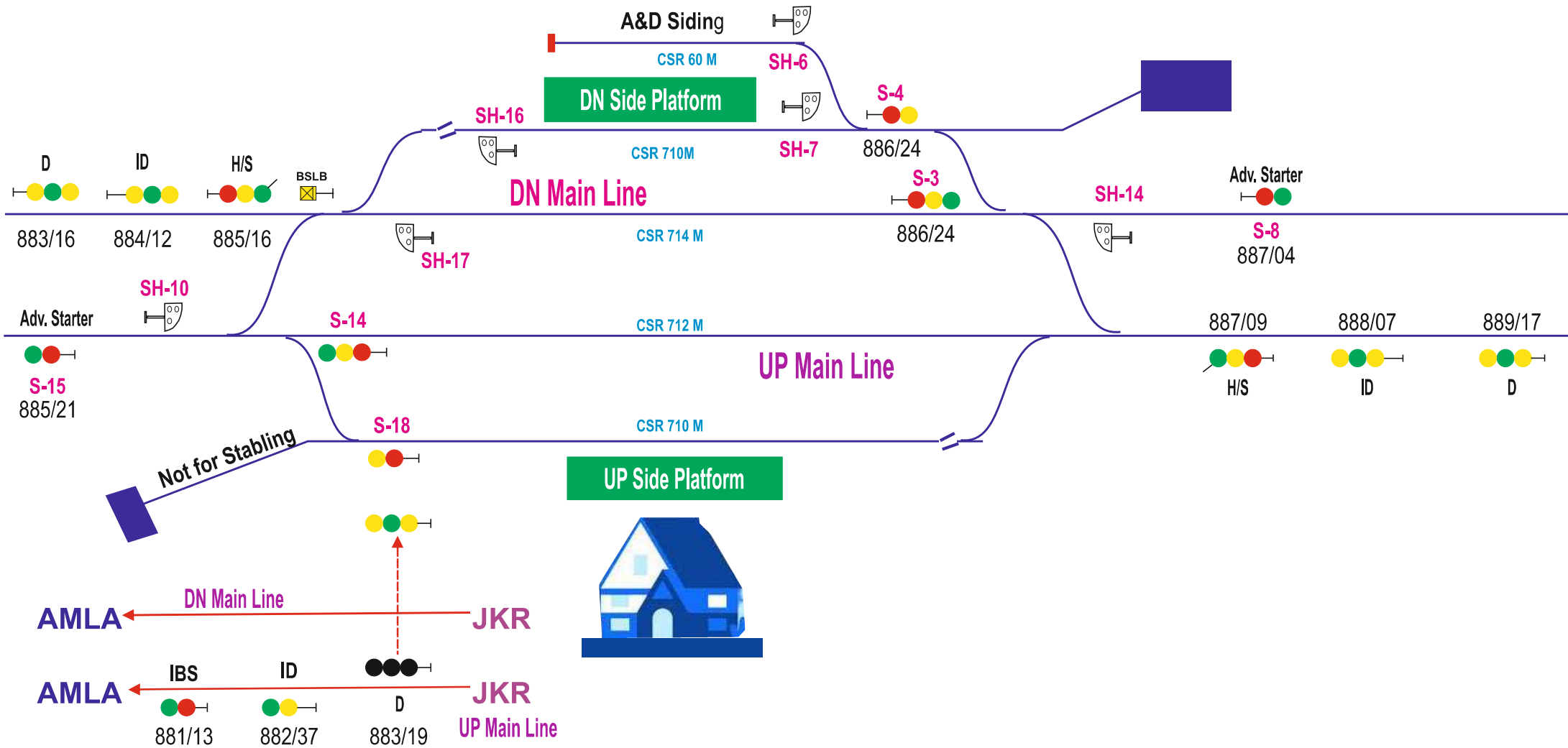
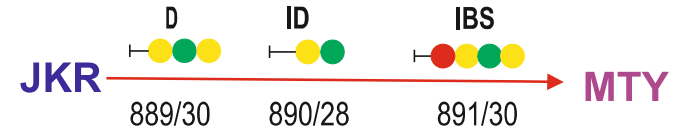
AMLA



JAUWKHERA (JKR)

KM. No. 886.47

MTY

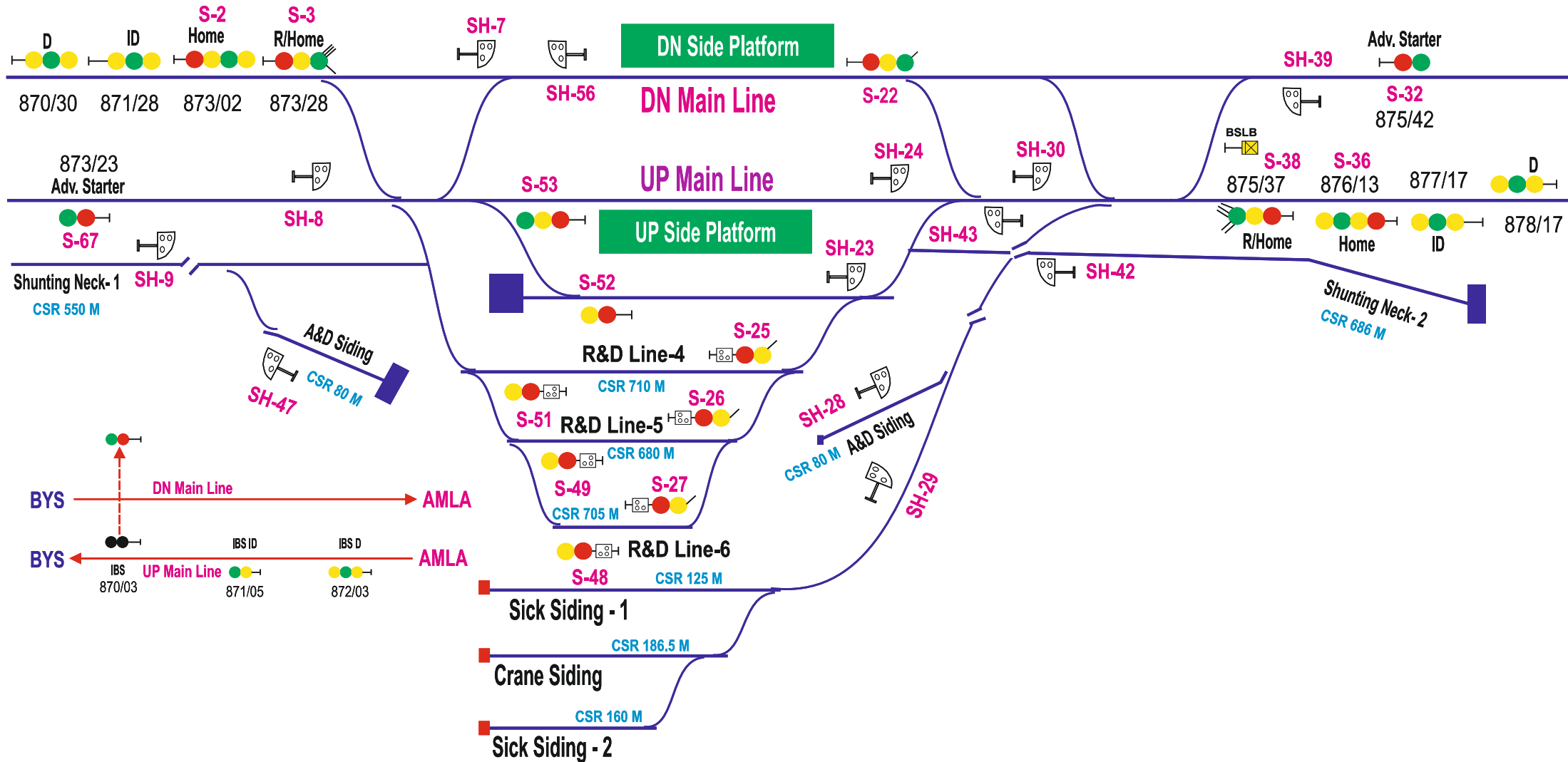


AMLA SOUTH YARD (AMLA)

KM. No. 874.68

BYS ←

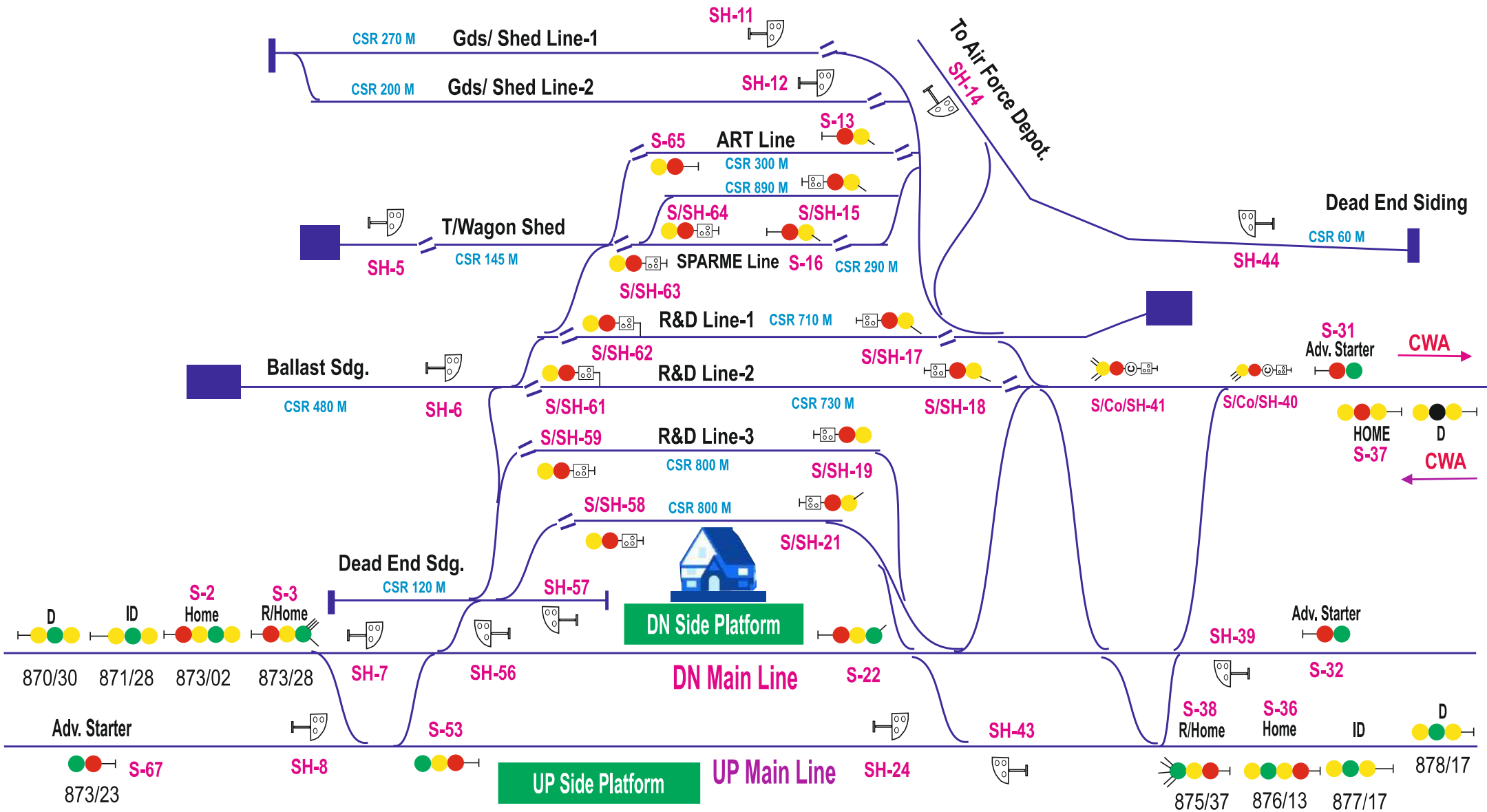
→ JKR



ET END
←

AMLA NORTH YARD (AMLA) KM. No. 874.68

NGP END
→



TRO/NGP/CR



Central Railway

STATIONS LAY-OUT WITH SIGNALS LOCATION OF NAGPUR DIVISION AMLA-ET

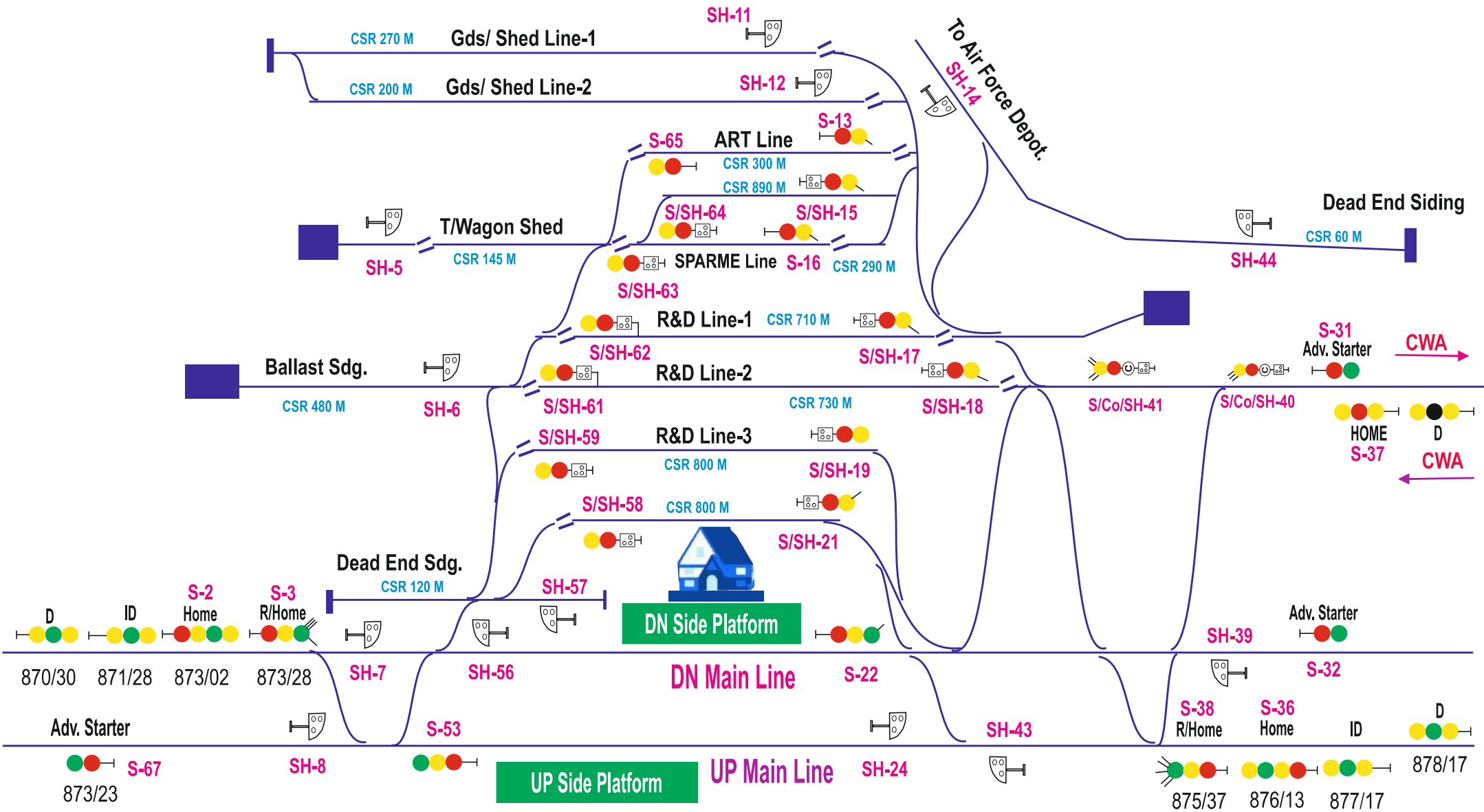


TRO DEPARTMENT, CENTRAL RAILWAY, NAGPUR

ET END
←

AMLA NORTH YARD (AMLA) KM. No. 874.68

NGP END
→

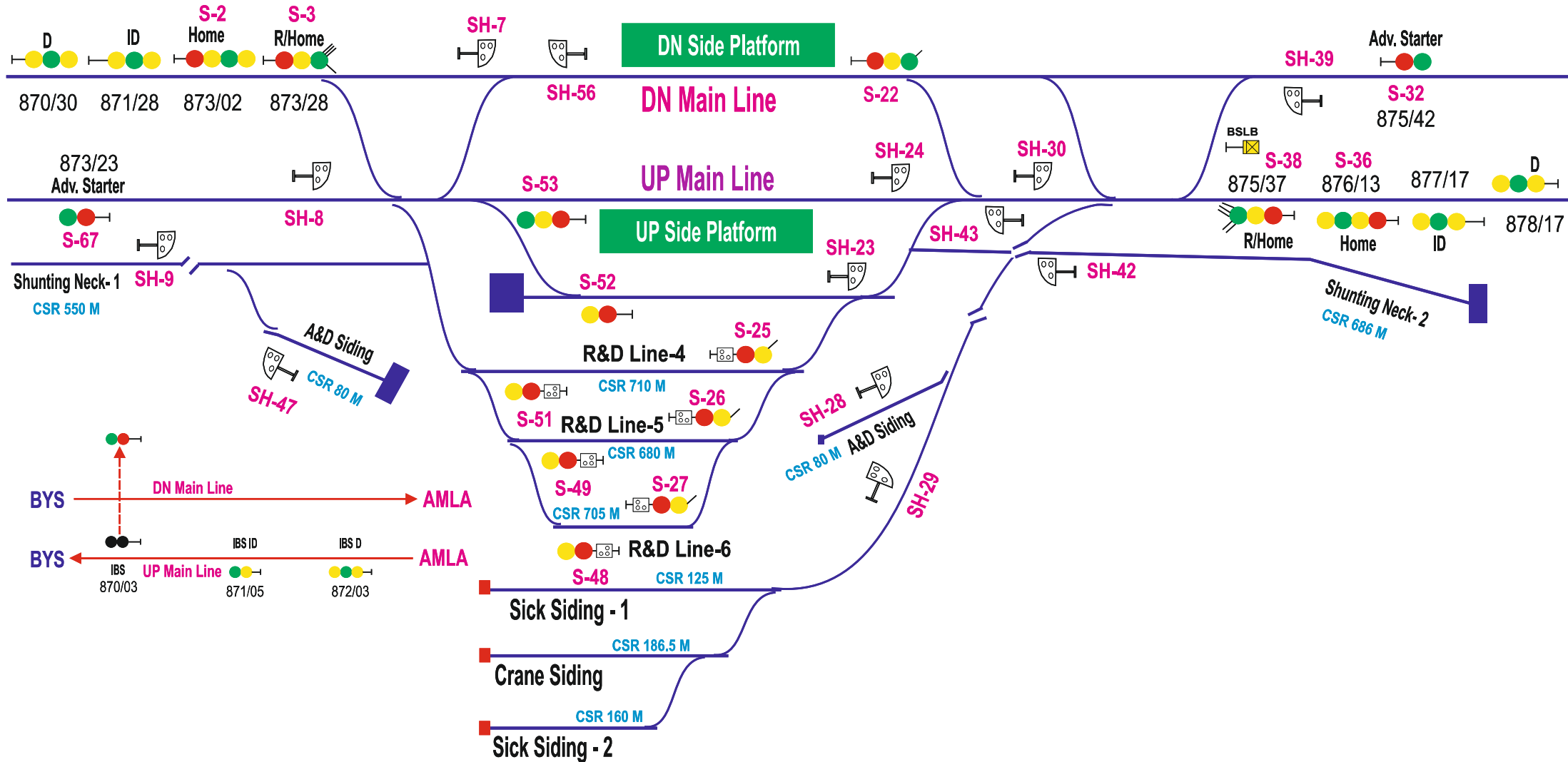


AMLA SOUTH YARD (AMLA)

KM. No. 874.68

BYS ←

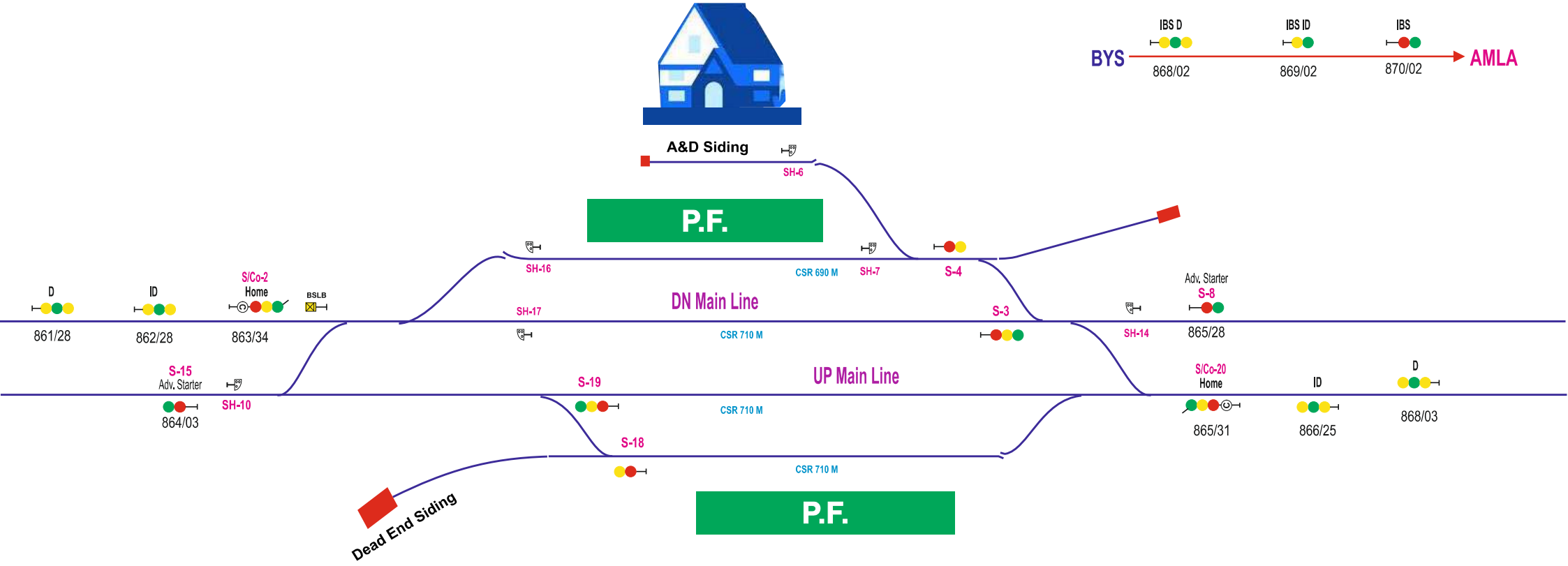
→ JKR



MALK
←

BARSALI (BYS) KM NO. 864.88

→
AMLA

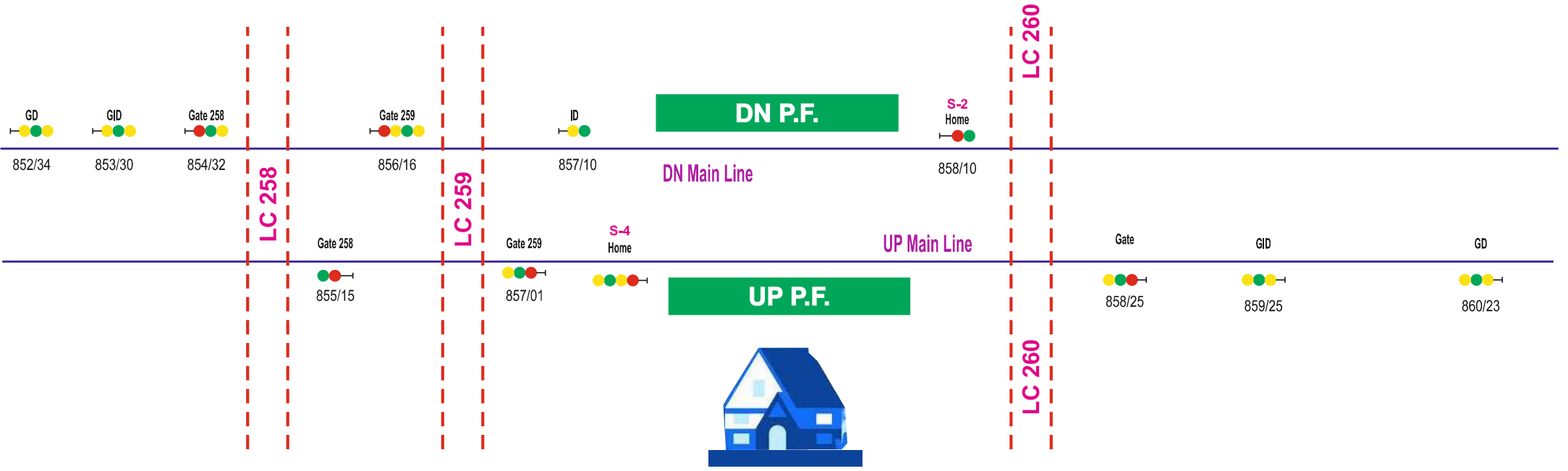


MALKAPUR (MALK) KM NO. 858.10

BZU



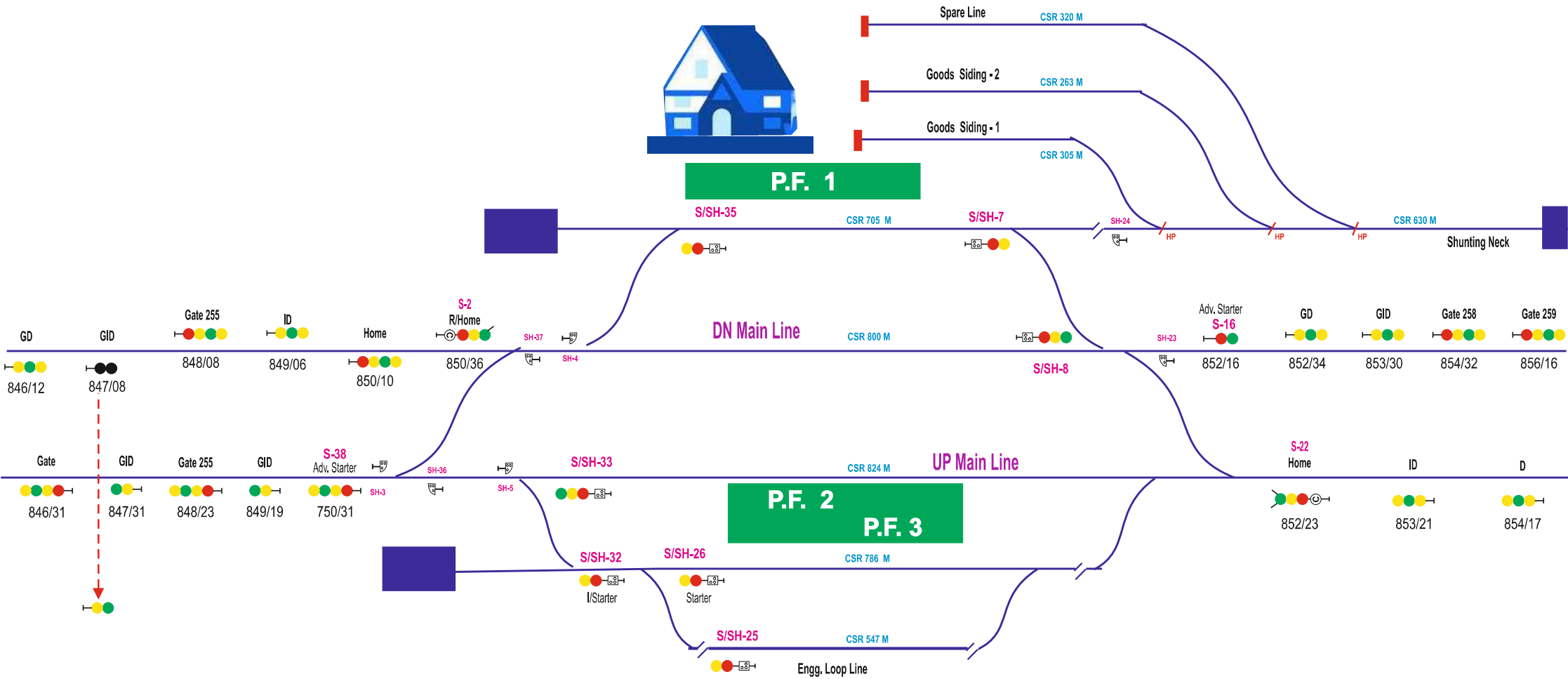
BYS



MJY
←

BETUL (BZU) KM NO. 851.89

MALK
→

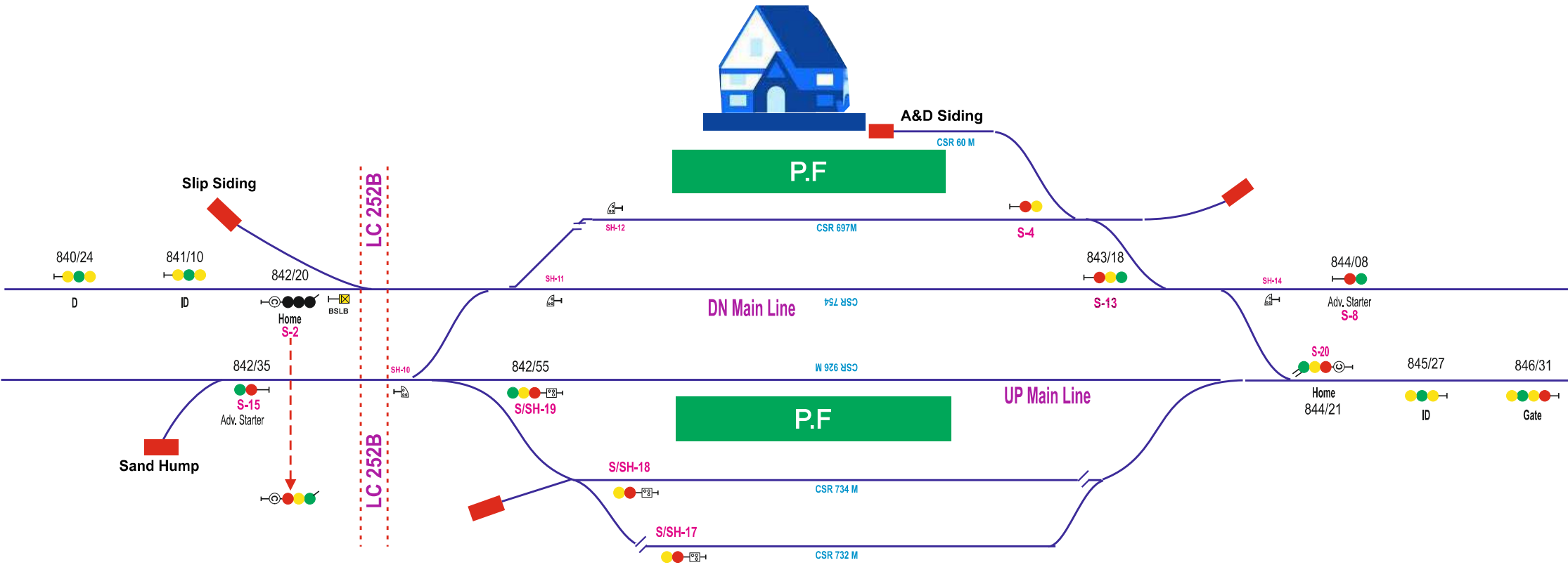


DHQ



MARAMJHIRI (MJY) KM NO. 843.43

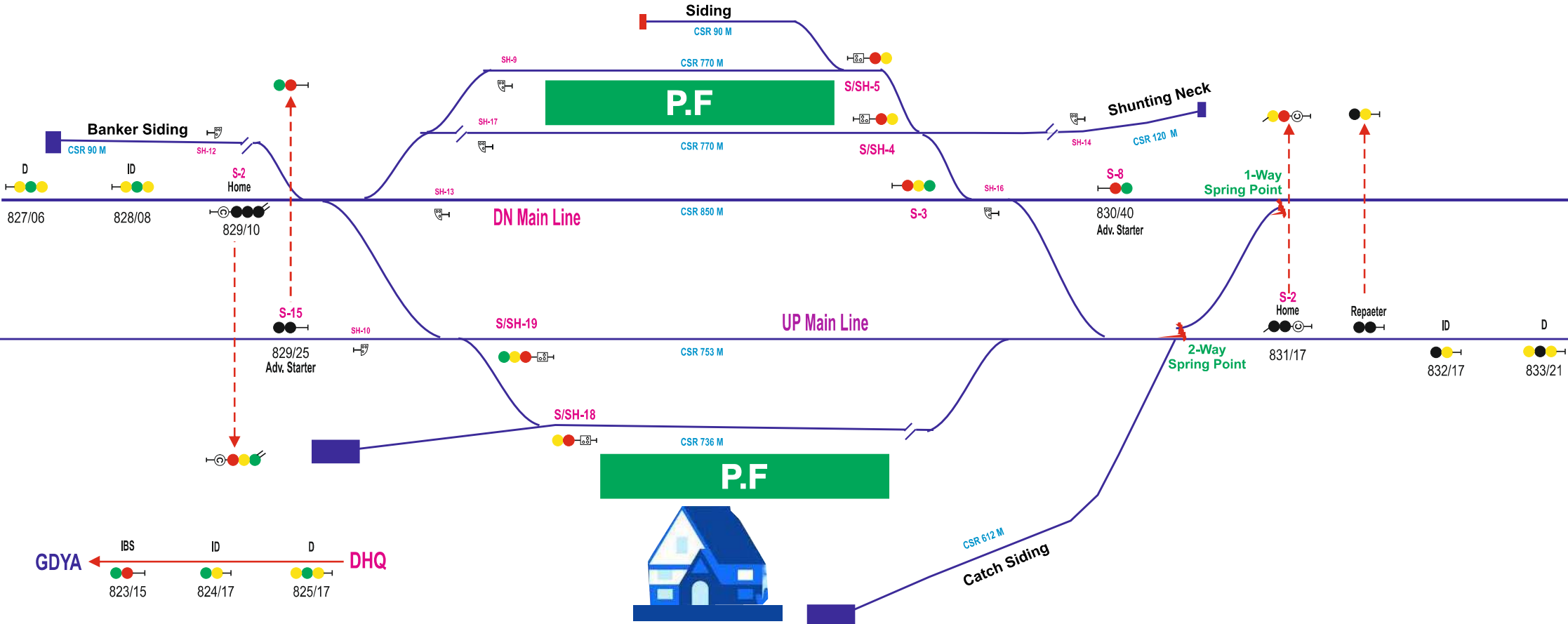
BZU



GDYA

DHARAKHOH (DHQ) KM NO. 830.45

MJY



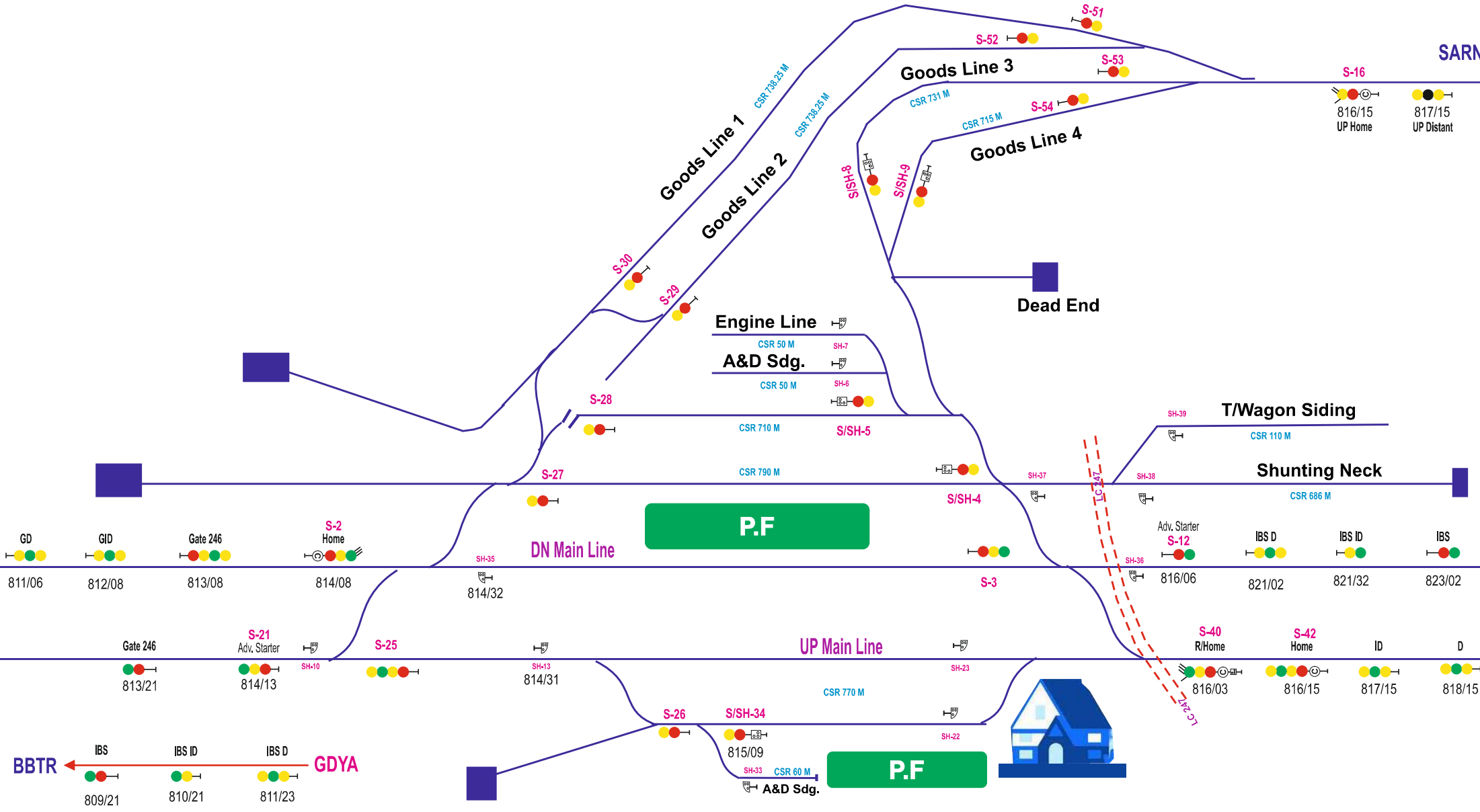
GHORADONGRI (GDYA)

KM NO. 815.38

BBTR ←

→ DHQ

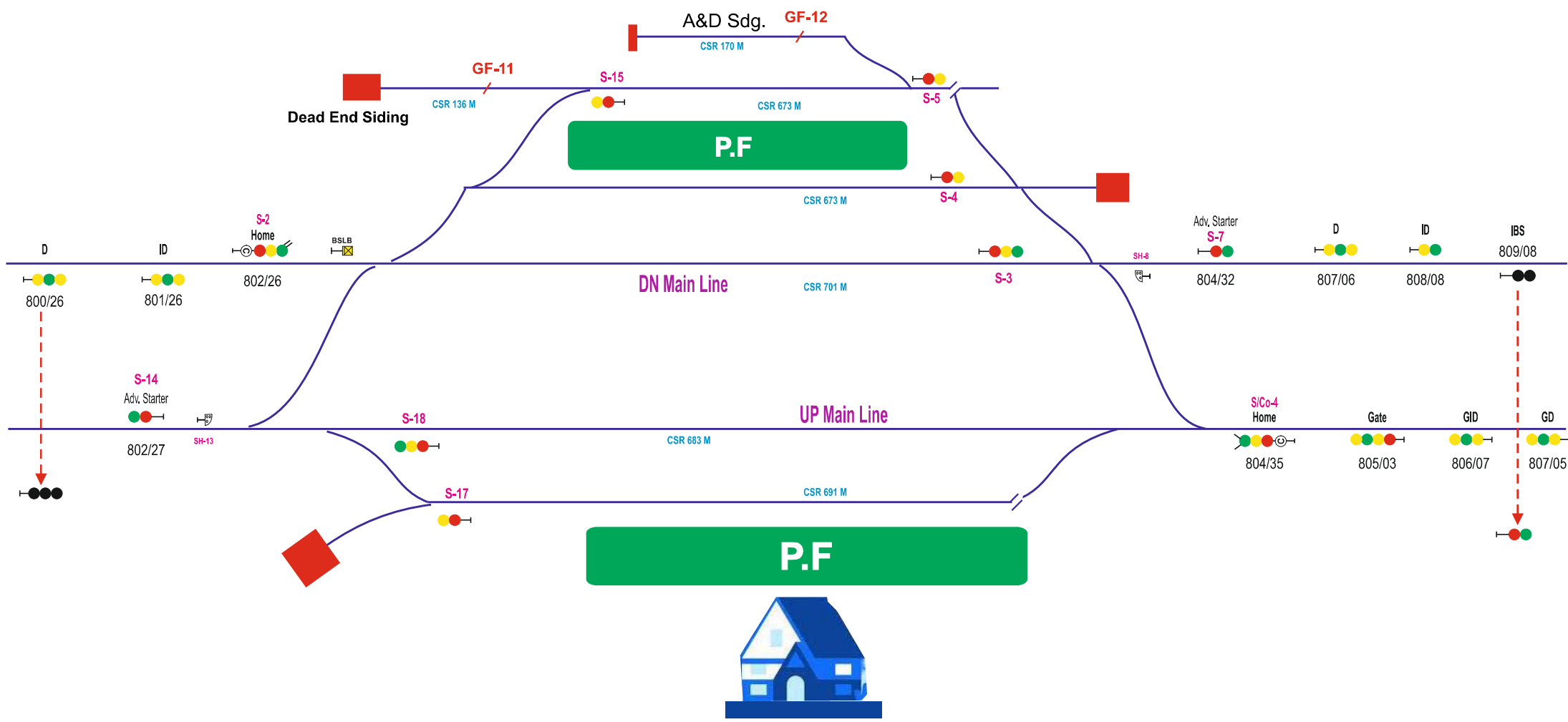
SARNI →



BARBATPUR (BBTR) KM NO. 803.24

MGRD ←

→ GDYA

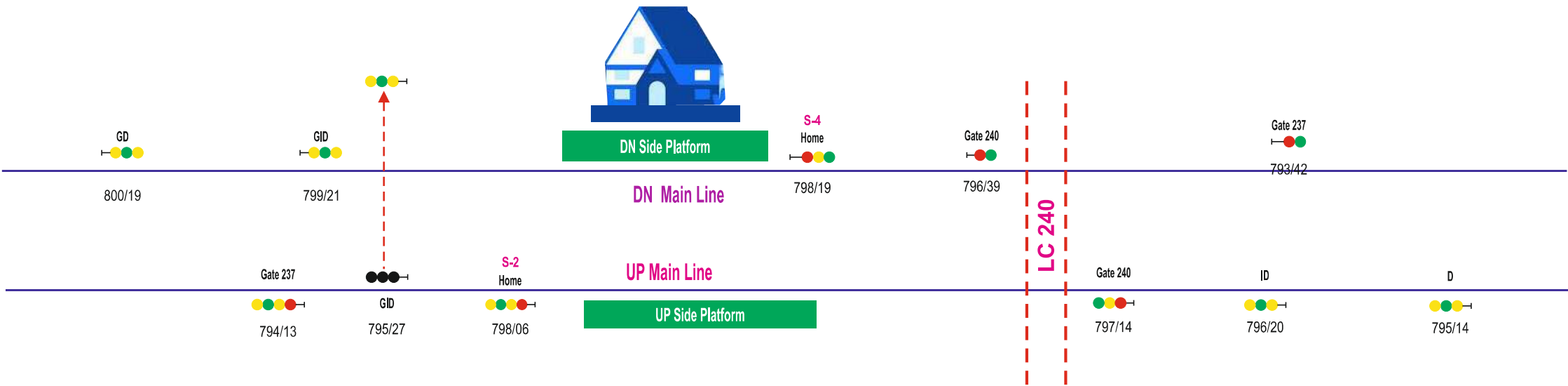


MAGARDOH (MGRD) KM NO. 797.34

DOH



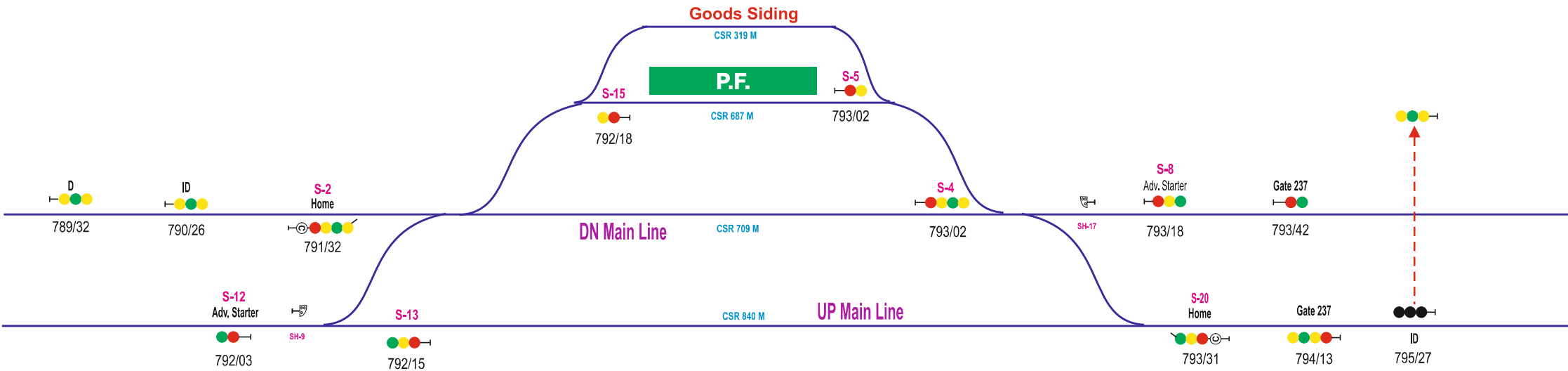
BBTR



POX
←

DODHARAMOHAR (DOH) KM NO. 792.65

MGRD
→

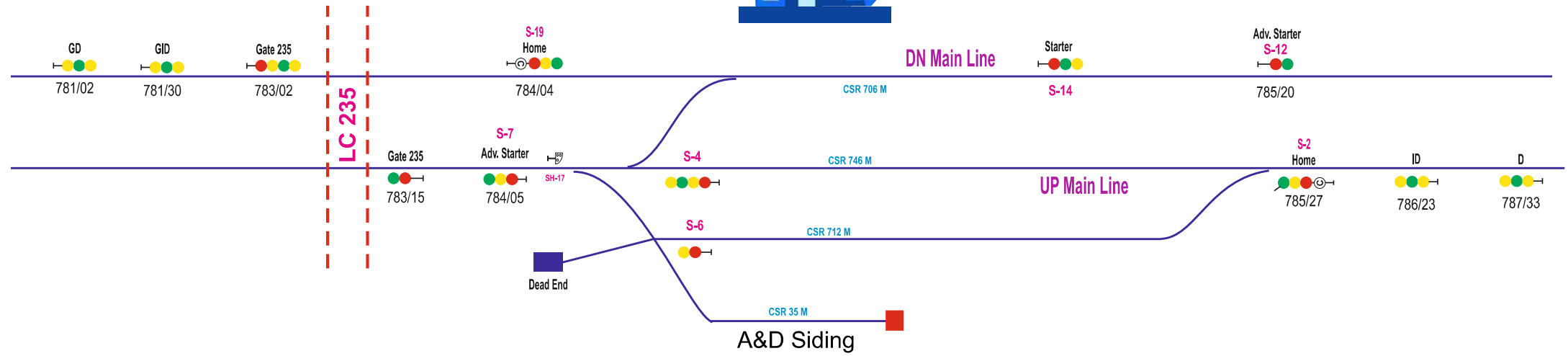


POLA PATTHAR (POX) KM NO. 784.69

KQE



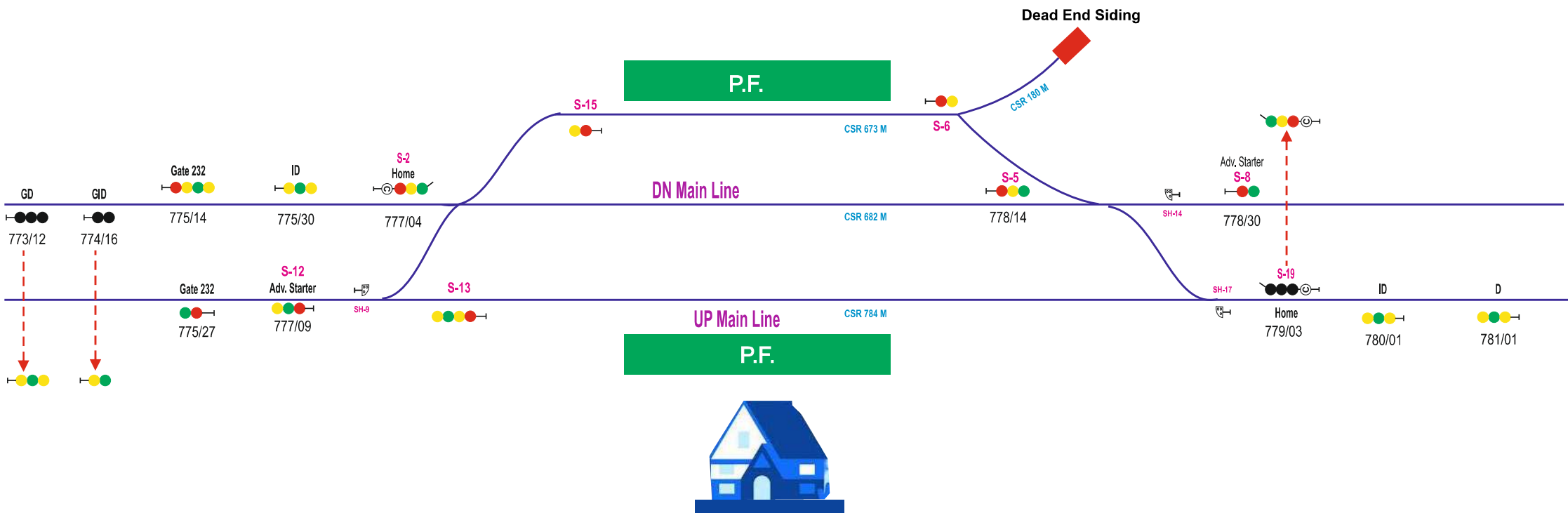
DOH



KALA AKHAR (KQE) KM NO. 778.05

SAHL
←

POX
→



TAQ
←

SAHELI (SAHL) KM NO. 792.65

KQE
→



DN P.F.

S-2
Home

Gate 230

D

ID

769/16

770/16

771/20

772/16

DN Main Line

LC 230

S-20
Gate

GID

S-19
Home

769/05

770/05

771/15

UP P.F.

UP Main Line

772/29

Gate 230

774/01

GID

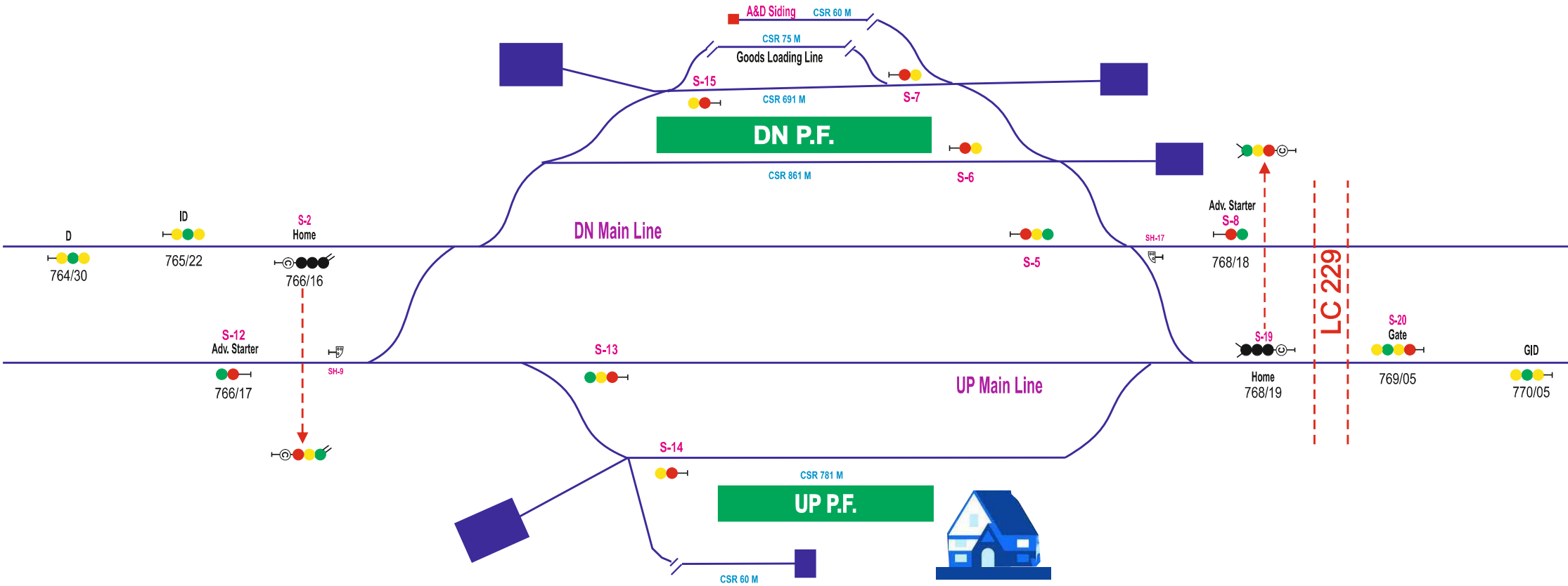
774/35

GD

KSLA
←

TAKU (TAQ) KM NO. 767.57

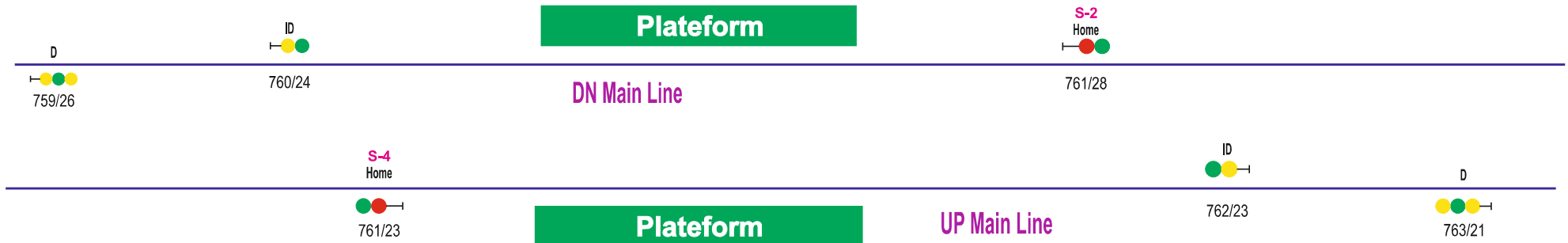
SAHL
→



KRTH
←

KESLA (KSLA) KM NO. 761.68

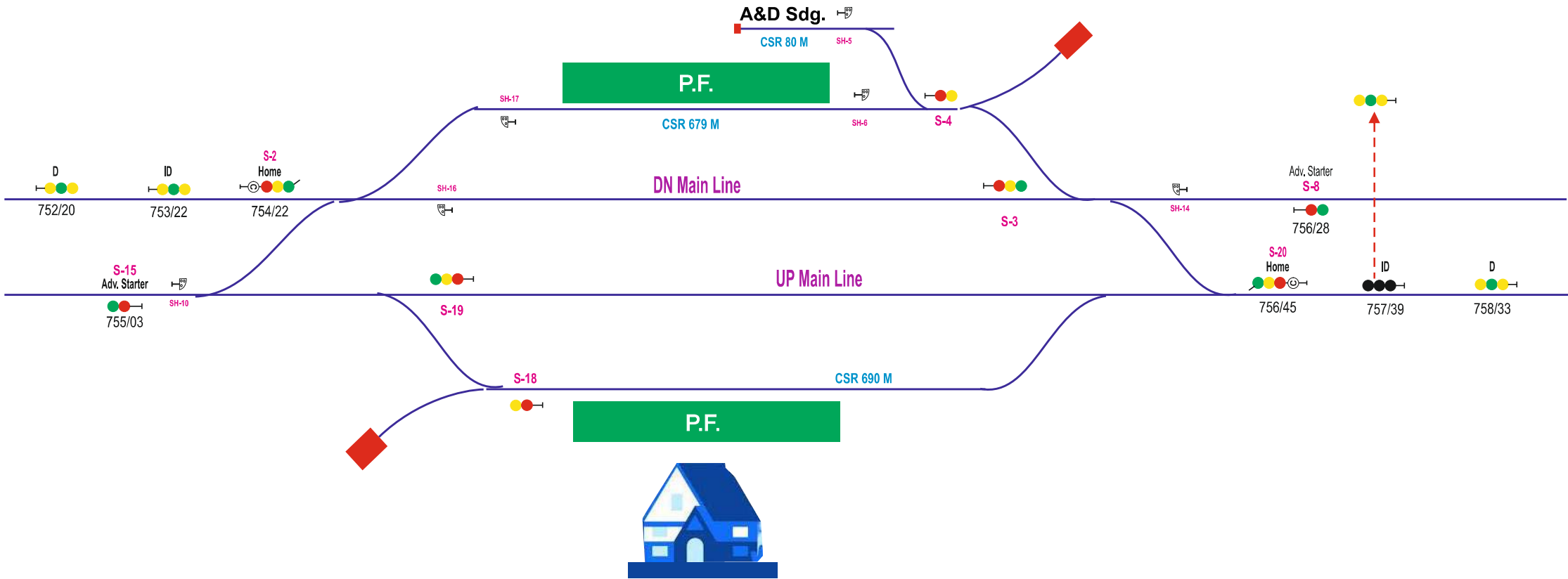
TAQ
→



KIRATGARH (KRTH) KM NO. 755.00

JHP
←

KSLA
→

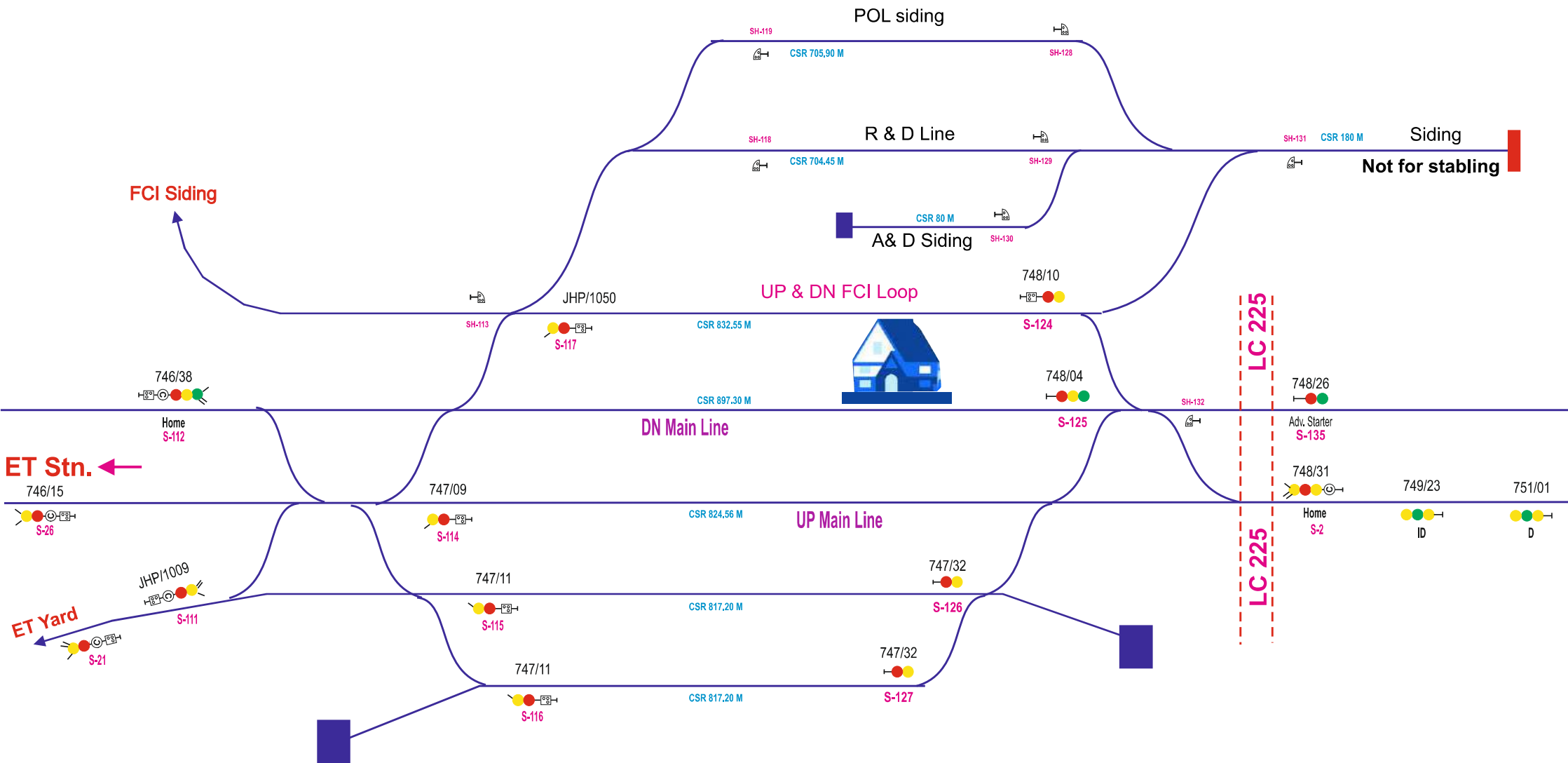


JHUJHARPUR (JHP) KM NO. 747.96

ET



KRTH





Central Railway

STATIONS LAY-OUT WITH SIGNALS LOCATION OF NAGPUR DIVISION AMLA-JNO



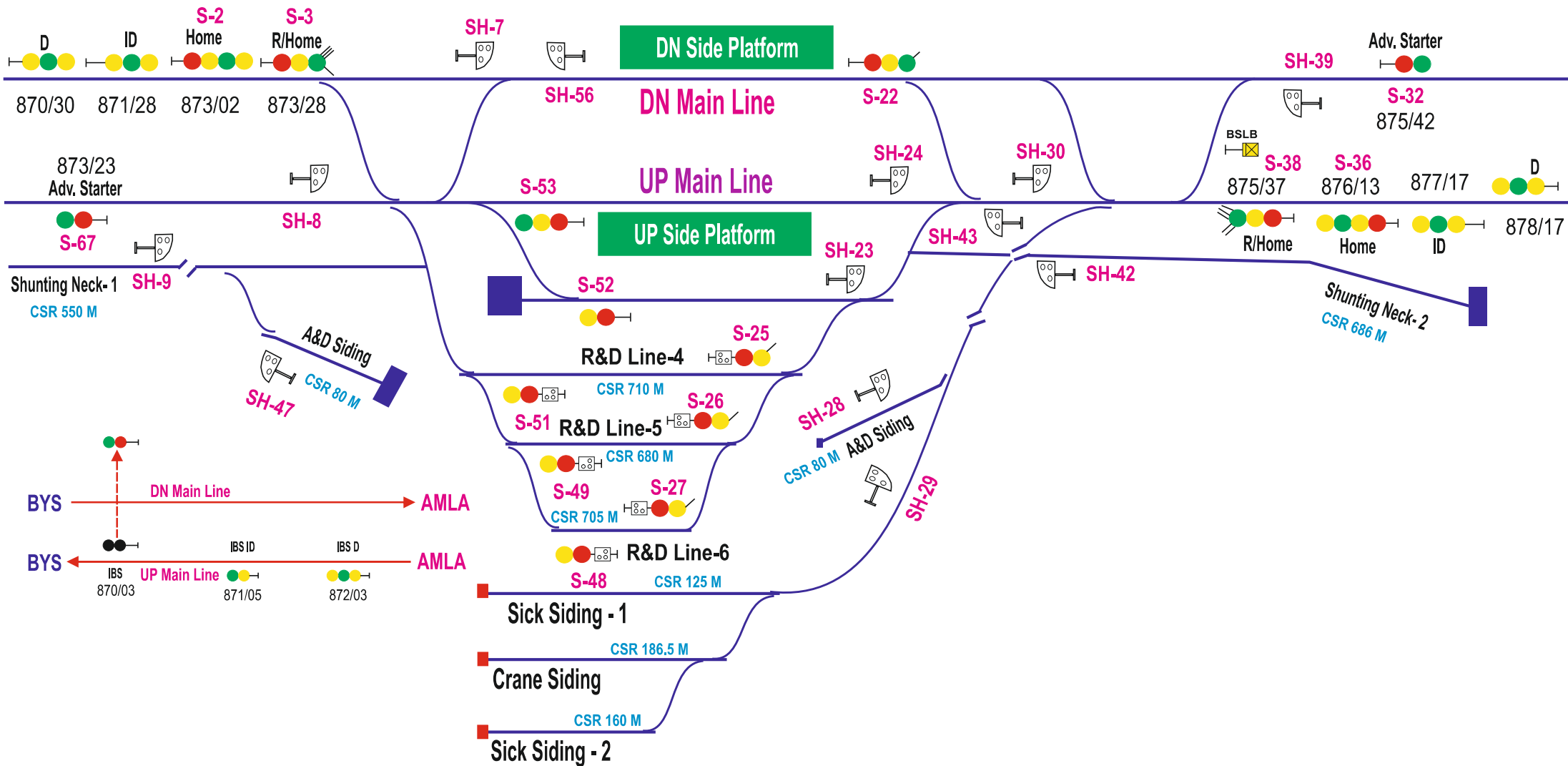
TRO DEPARTMENT, CENTRAL RAILWAY, NAGPUR

AMLA SOUTH YARD (AMLA)

KM. No. 874.68

BYS ←

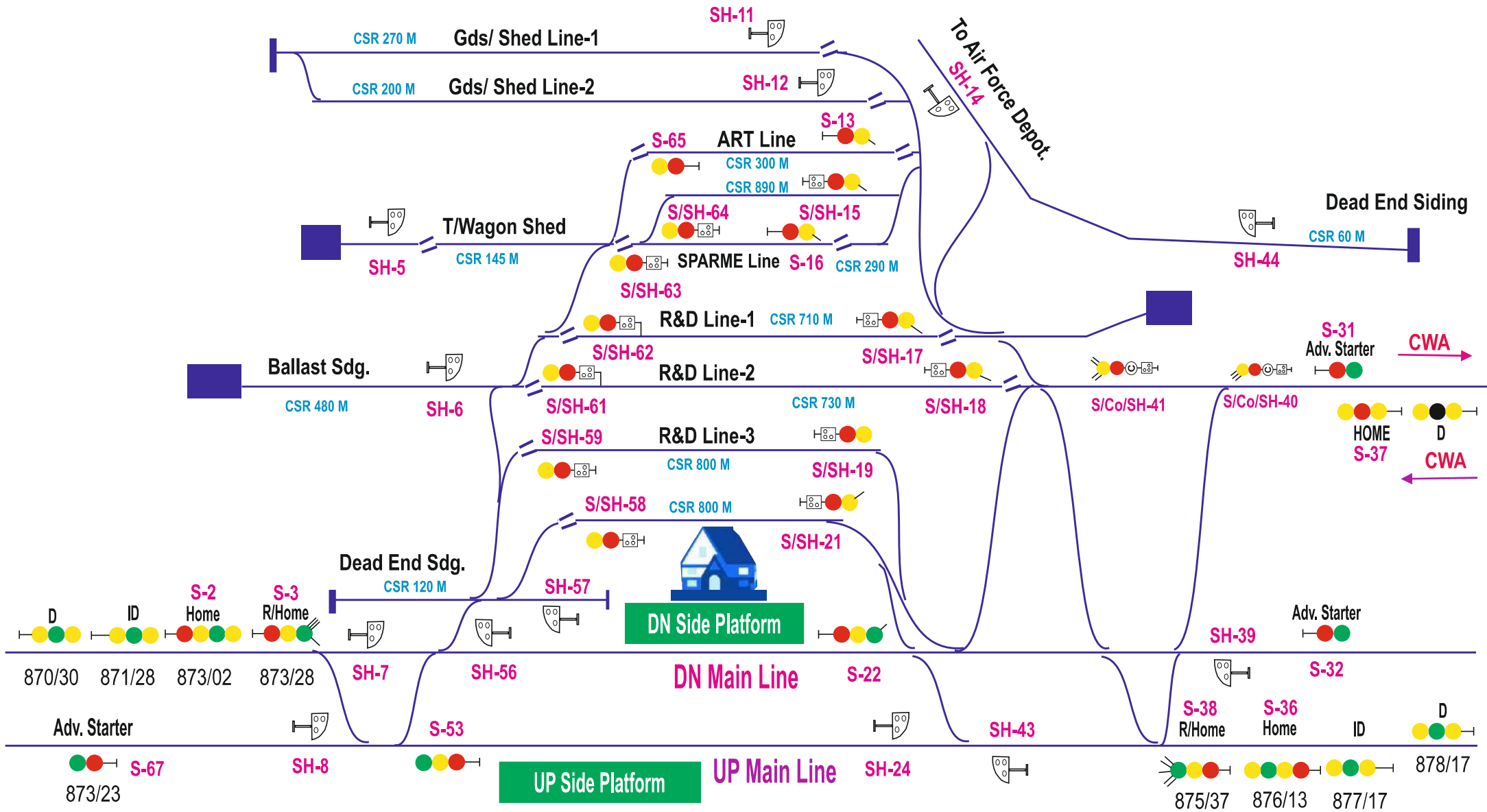
→ JKR



ET END
UP
←

AMLA NORTH YARD (AMLA) KM. No. 874.68

NGP END
DN
→



AMLA

JAMBARA (JMB)

KM 888.45

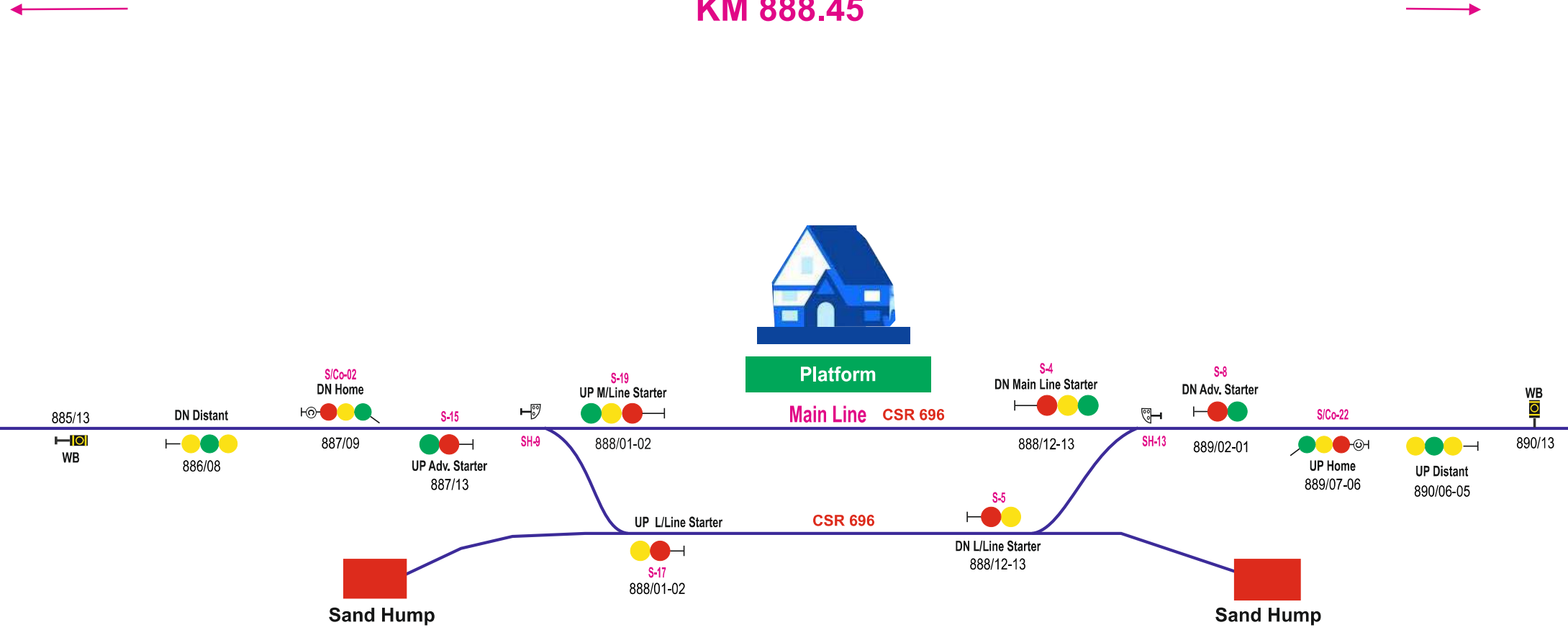
BXY



Platform

Main Line CSR 696

CSR 696



LALAWADI (LLD)
KM.881.92
D-Class

BARCHI ROAD (BCRD)
KM.894.15
D-Class

AMLA → JMB

JMB → BXY

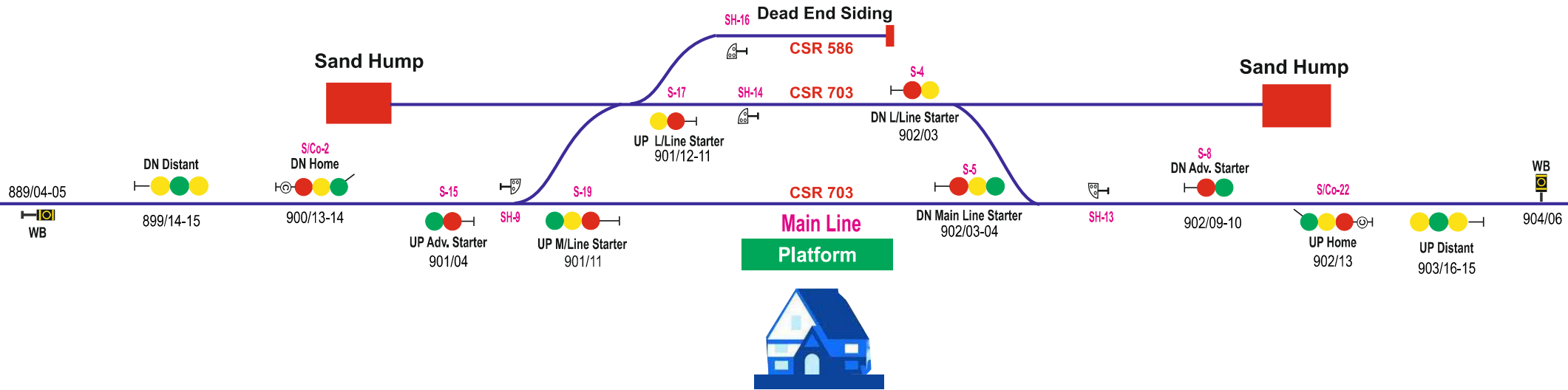
JMB



BORDHAI (BXY)

KM 901.77

NVG



BAREILIPUR (BQM)

KM.911.18
D-Class

BXY



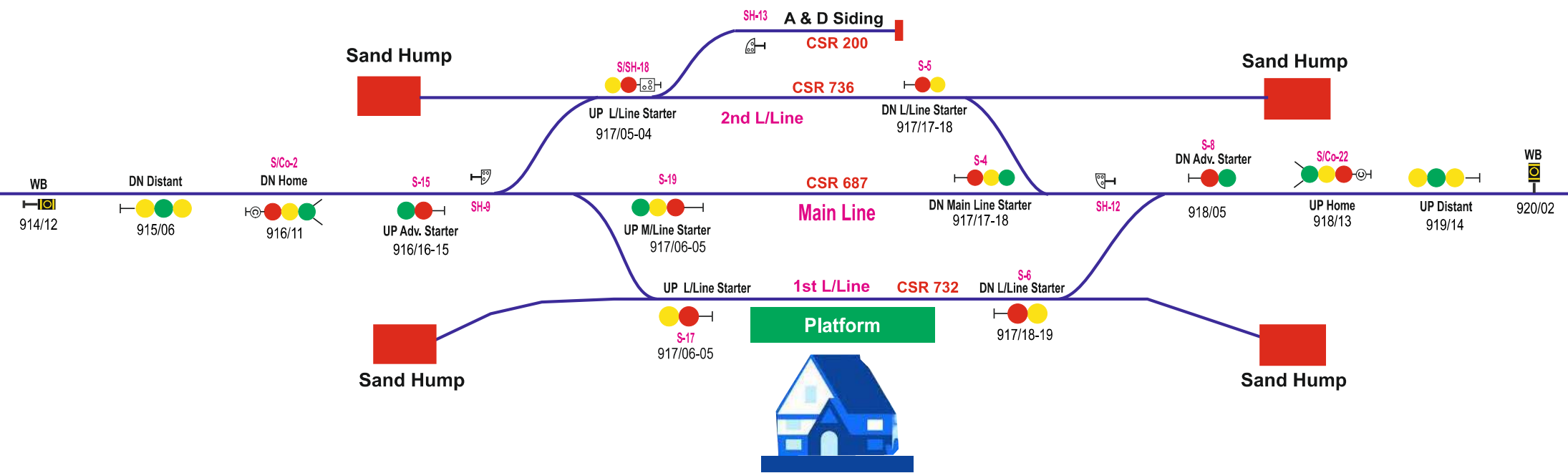
NVG

NAVEGAON (NVG)

KM 917.65

BXY

HRG



MARKADHANA (MKDN)

KM.926.26
D-Class

NVG

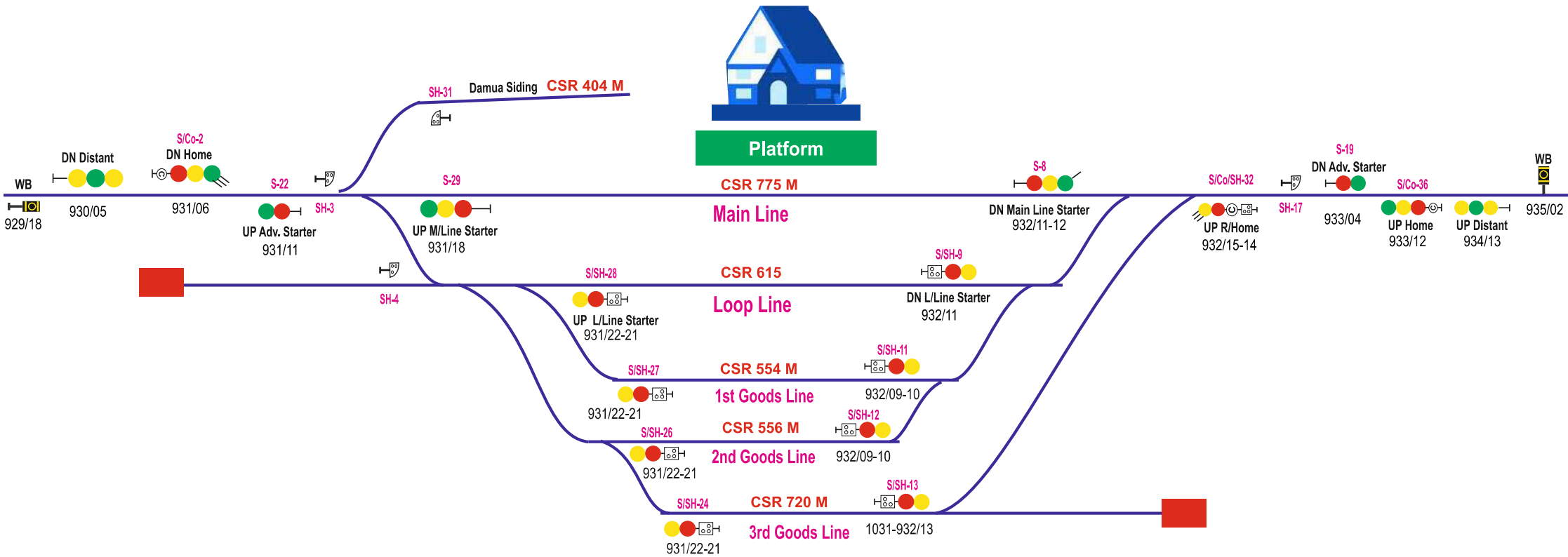
HRG

NVG

HIRDAGARH (HRG)

KM 932.29

JNO

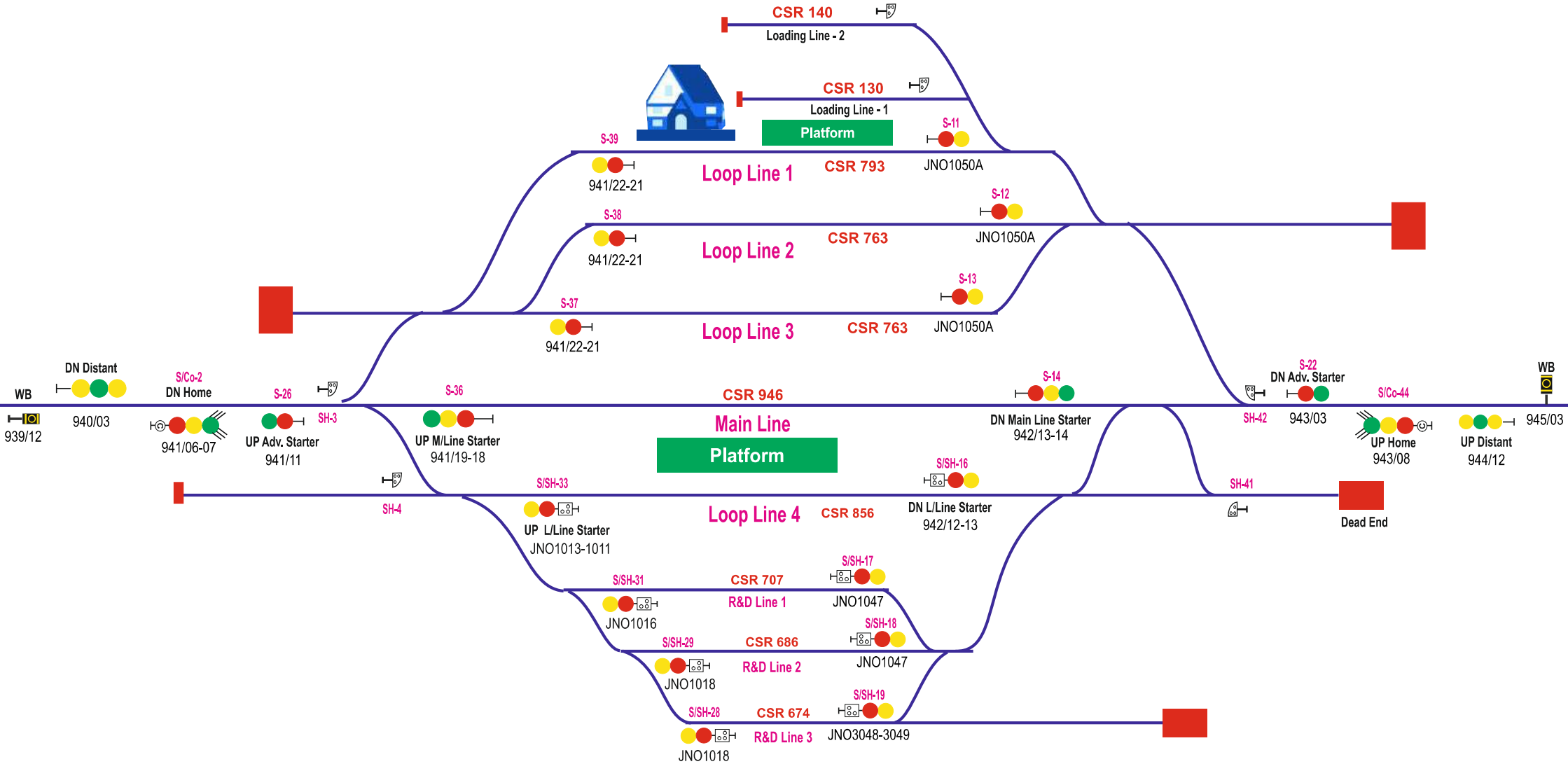


HRG

JUNNARDEO (JNO)

KM 942.41

PCLI



PALACHAURAI (PCLI) KM 950.49

JNO



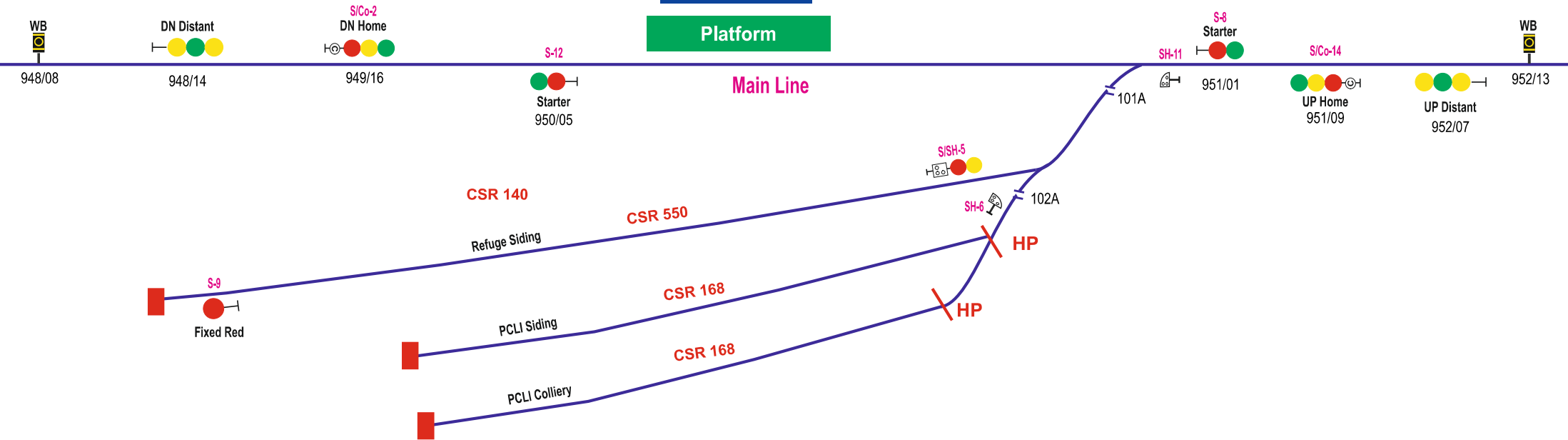
IKR



Platform



Main Line



PCLI



IKLEHRA (IKR)

KM 955.04

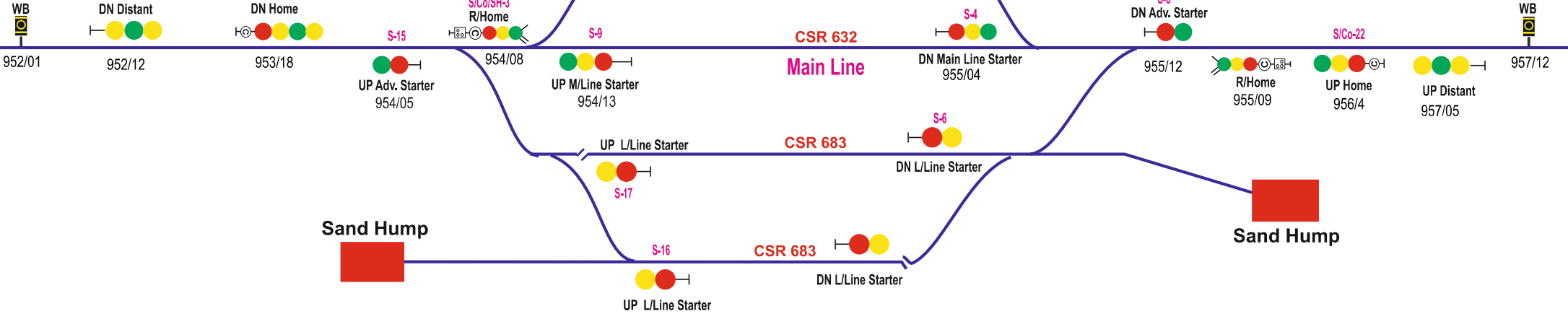
PUX



Platform

Sand Hump

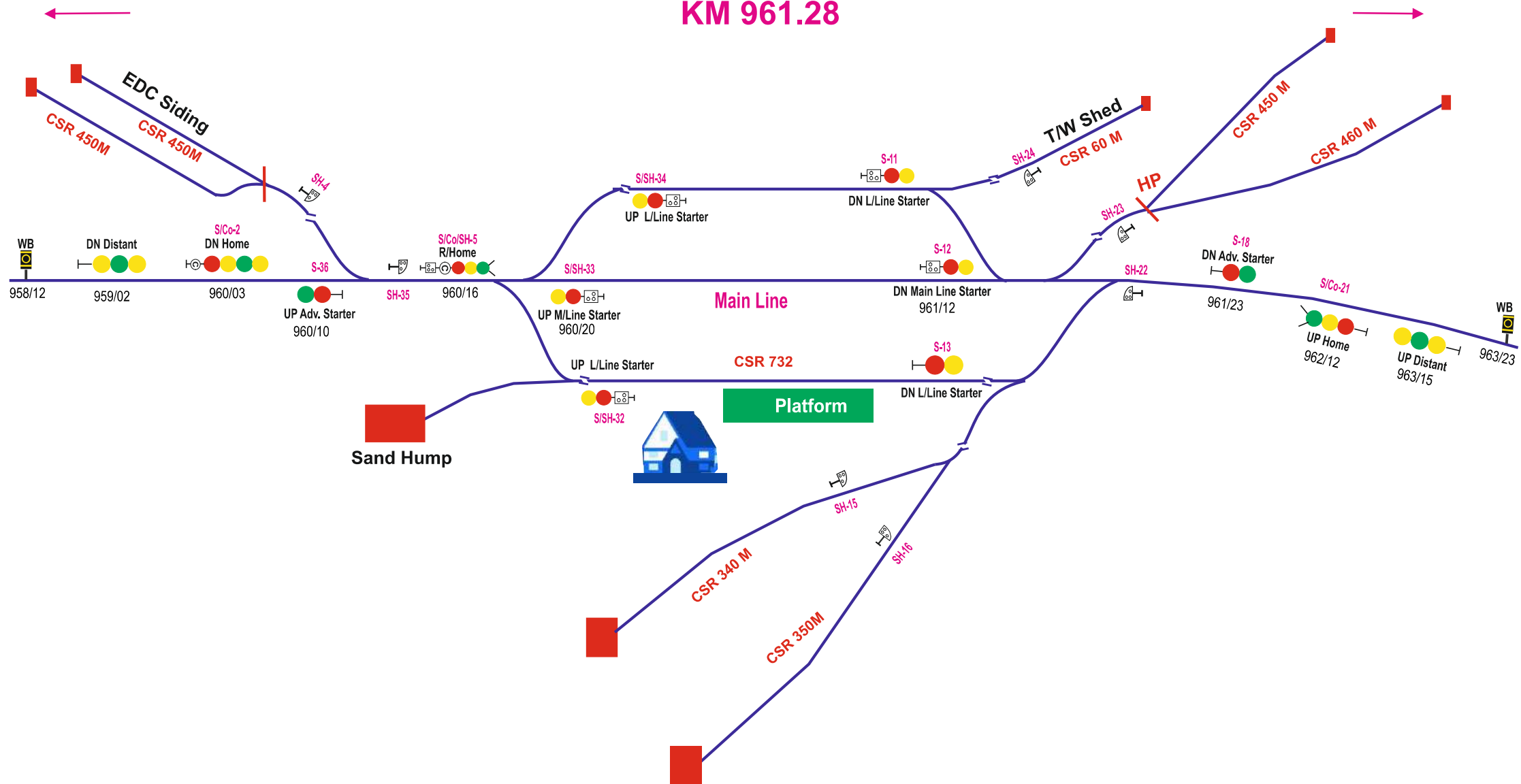
Sand Hump



PARASIA (PUX) KM 961.28

IKR ←

→ CWA



KHIRSADOH (KUX)

D-Class
KM 968.76

PUX



CWA



Main Line

KPLGF12



2GF12

CSR 740 M

HP

CSR 740 M

HP

GANGIWARA TOWN (GNW)

KM.974.58
D-Class

KUX



CWA

CHHINDWARA (CWA)

KM 989.07



Platform

PUX



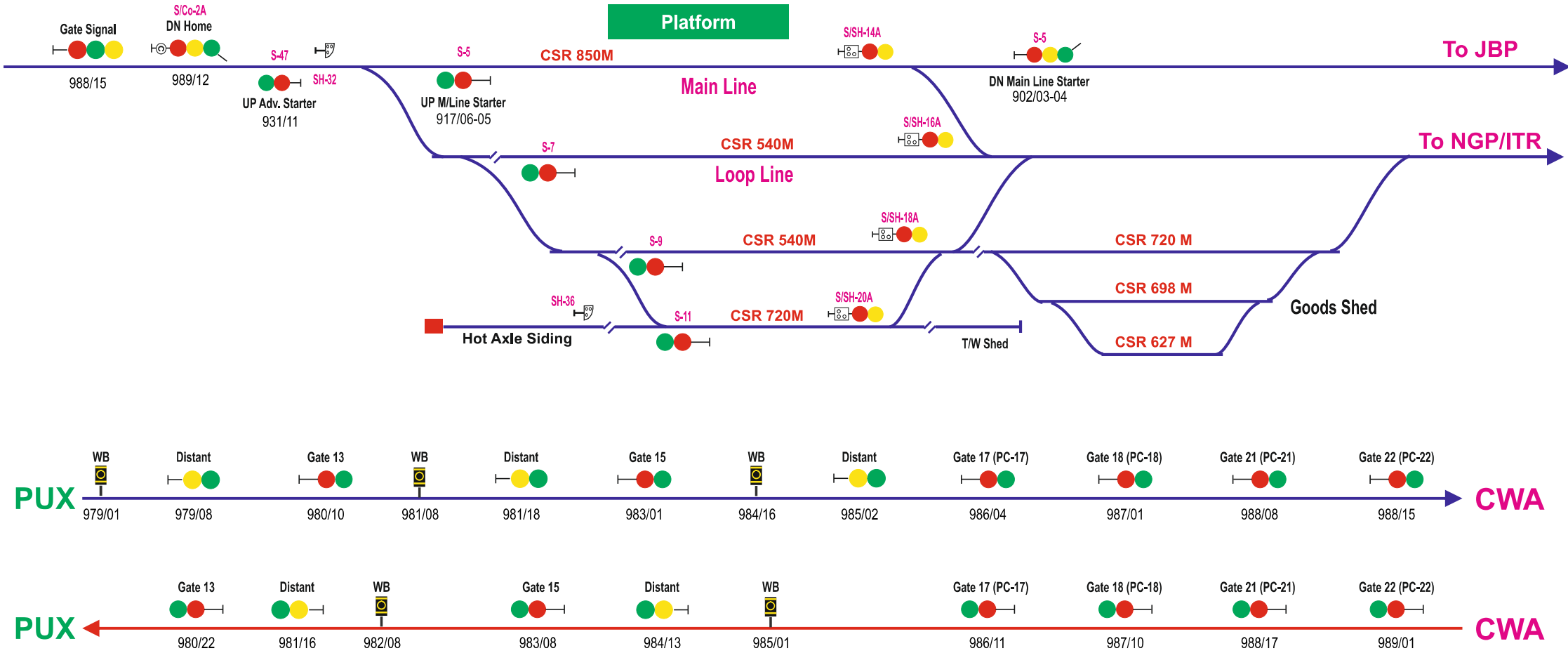
To JBP

To NGP/ITR

CWA

CWA

TRO/NGP/CR





Central Railway

STATIONS LAY-OUT WITH SIGNALS LOCATION OF NAGPUR DIVISION NRKR-CNDB



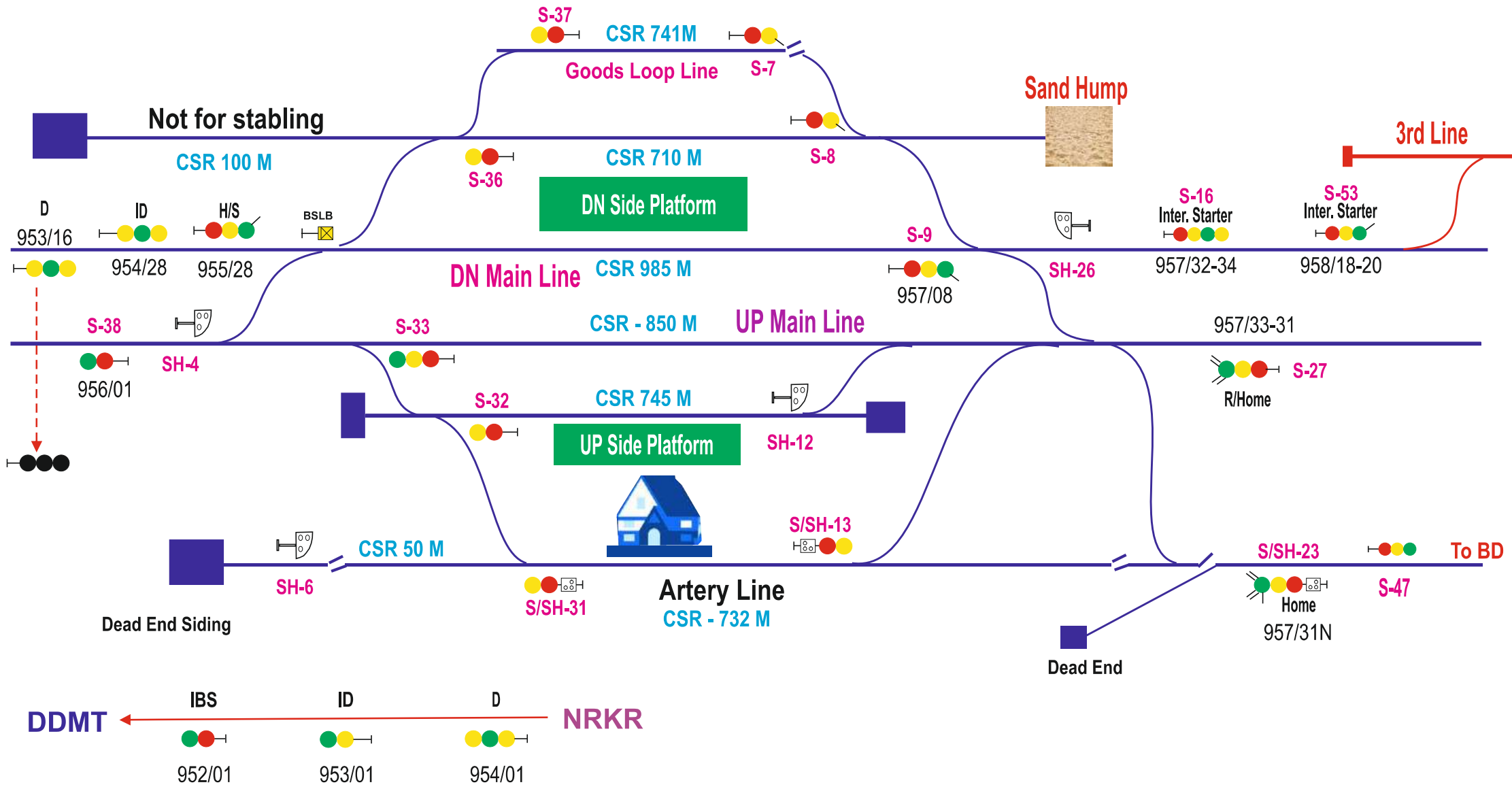
TRO DEPARTMENT, CENTRAL RAILWAY, NAGPUR

NARKHER (NRKR)

KM. 956.62

DDMT ←

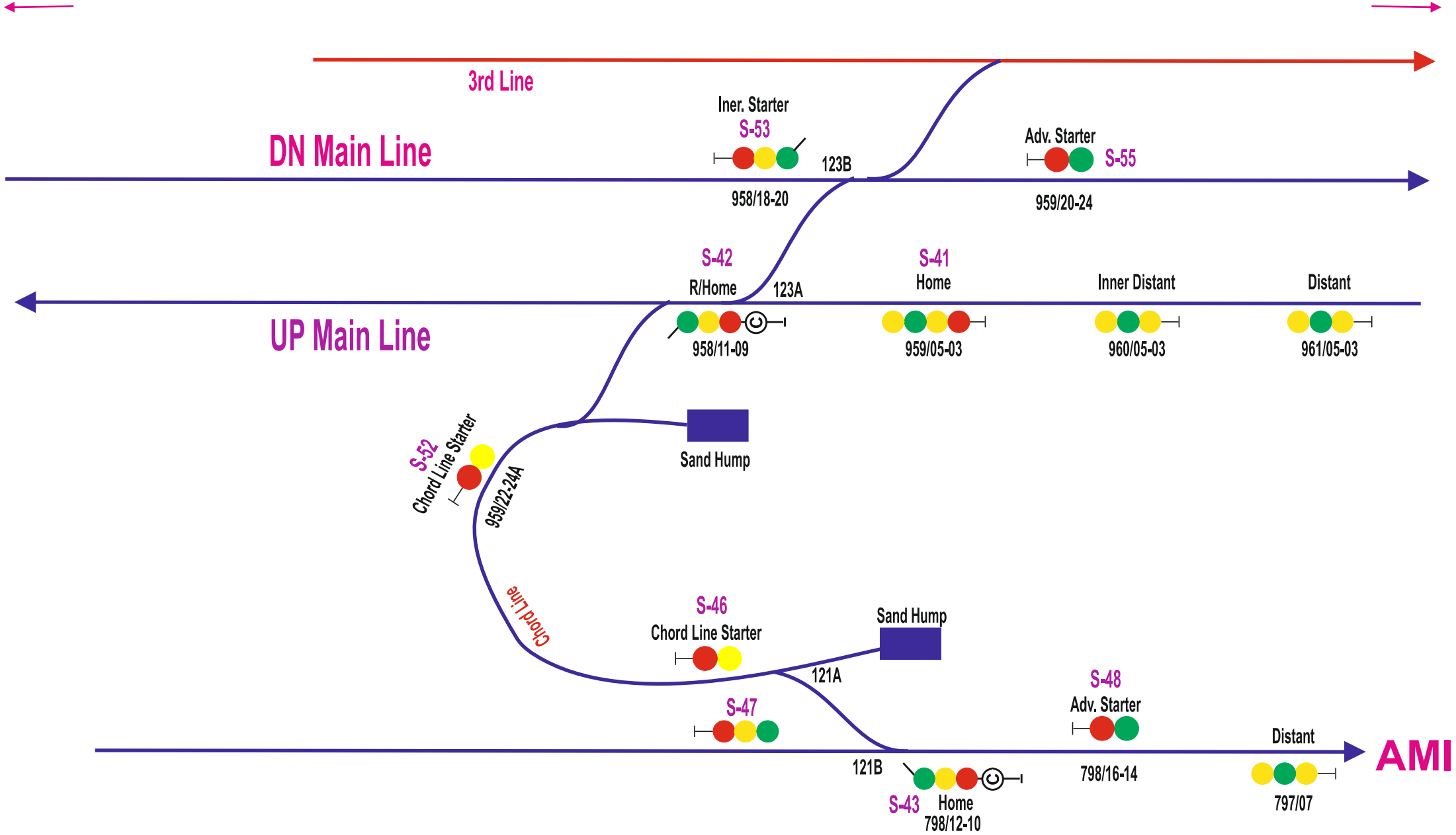
→ TNH



NRKR - AMI- NRKR (VIA CHORD LINE)

DDMT

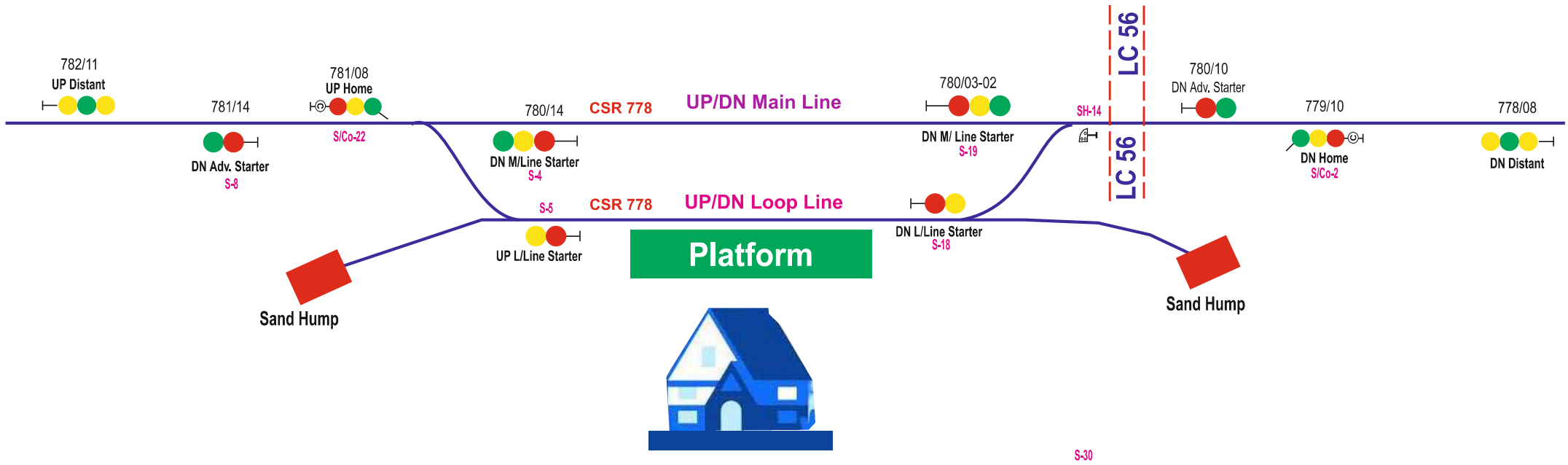
TNH



NRKR
←

PUSLA (PUSA) KM 780.39

WARUD
→



MOWAD (MWAD)
KM.792.19
D-Class

NRKR → PUSA

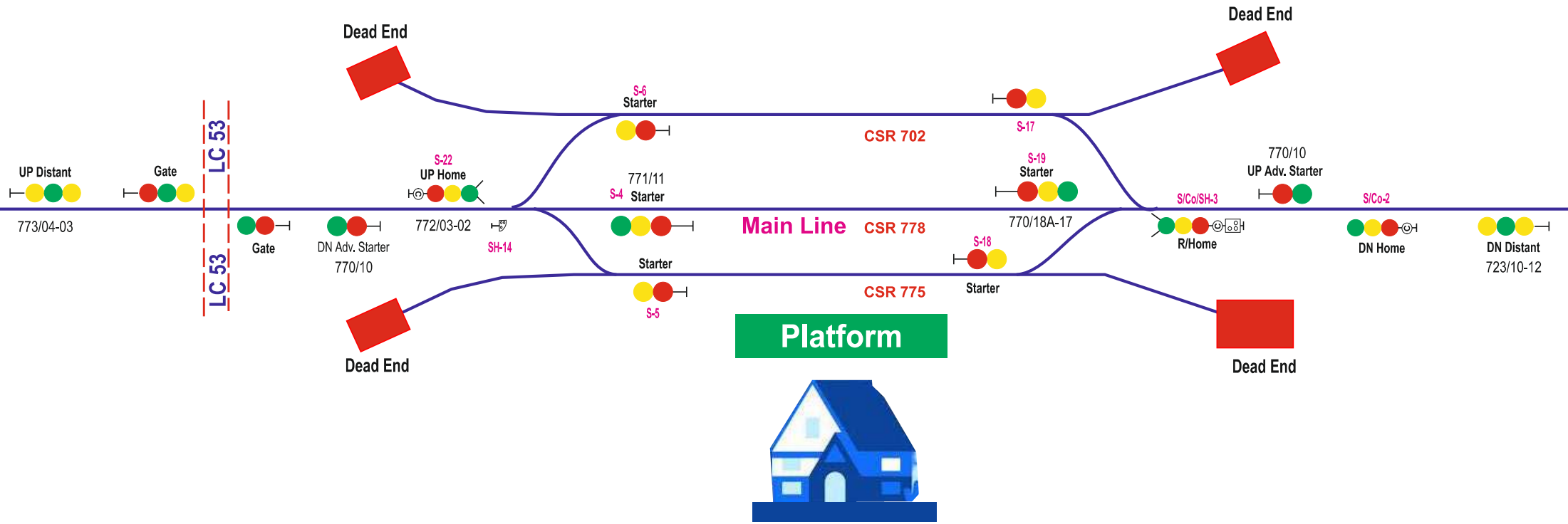
PUSLA



WARUD ORANGE CITY (WOC)

KM 780.39

MORSHI



BENODA (BNOD)
 KM.761.11
 D-Class

HWARKHED (HKNT)
 KM.748.19
 D-Class

PALA (PAAL)
 KM.741.95
 D-Class

WOC



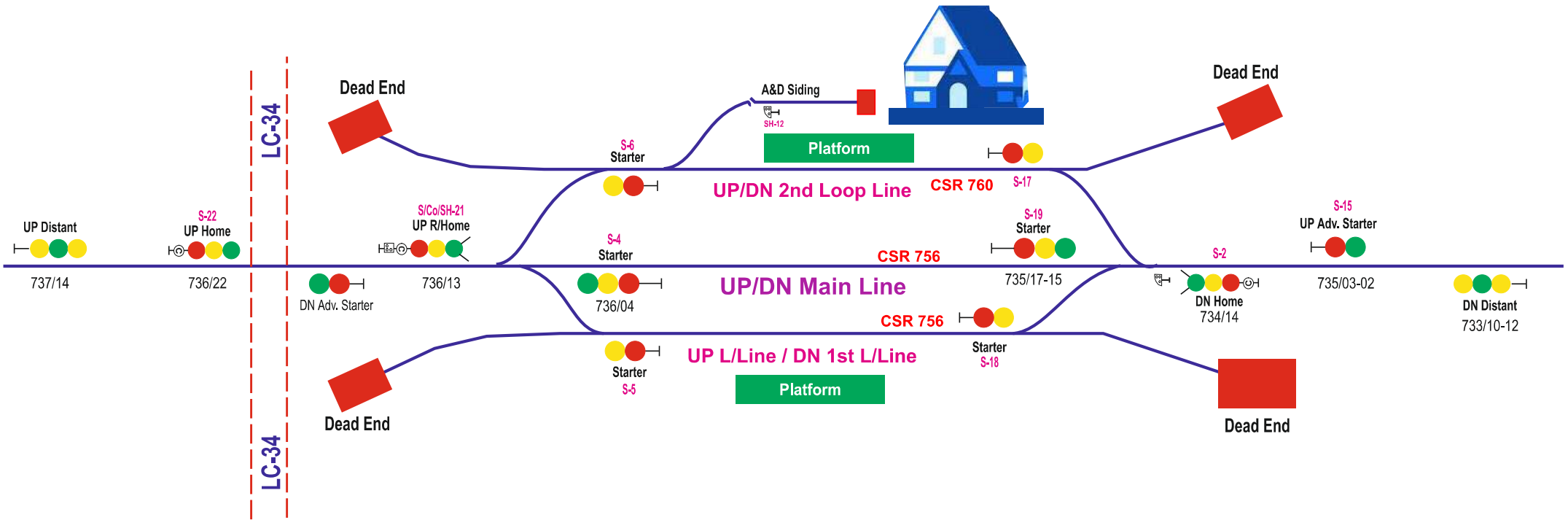
MRSH

WARUD



MORSHI (MRSH) KM 735.47

CNDB



ASHTEGAON (ASTG)
KM.727.77
D-Class

KOLVIHAR (KLVR)
KM.716.44
D-Class

MRSH



Gate Distant



Gate 23



CNDB

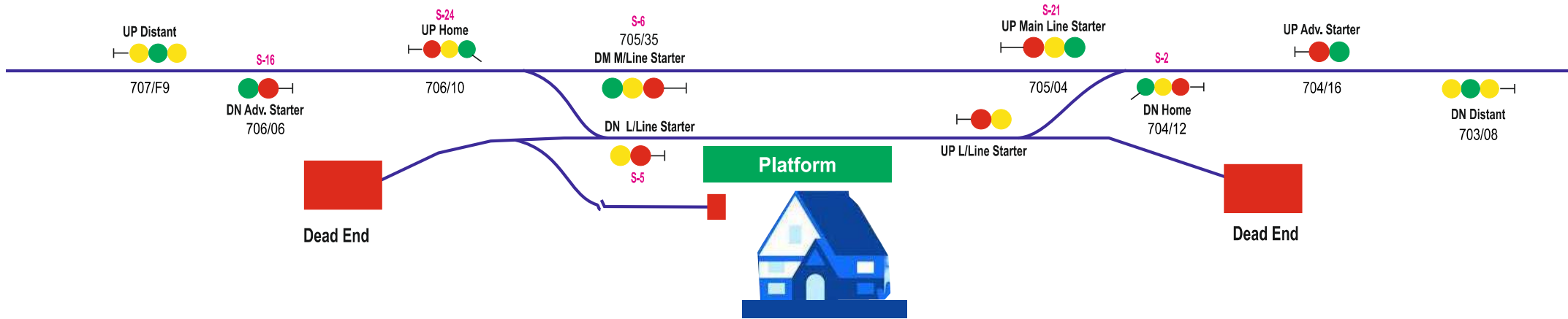
MORSHI



CHANDUR BAZAR (CNDB)

KM 705.52

WLGN





Central Railway

STATIONS LAY-OUT WITH SIGNALS LOCATION OF NAGPUR DIVISION MJRI-ADB

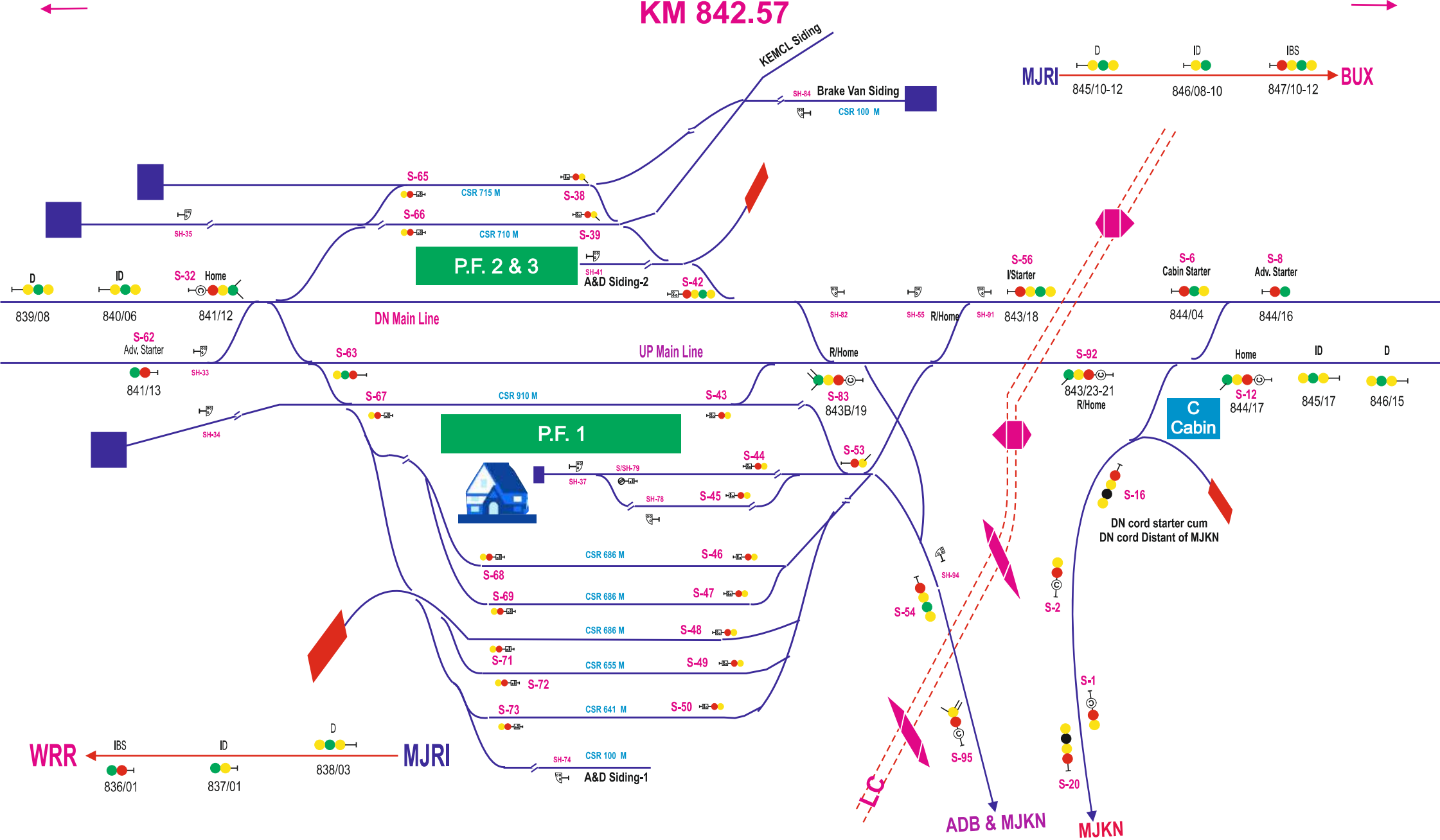


TRO DEPARTMENT, CENTRAL RAILWAY, NAGPUR

WRR

MAJRI (MJRI) KM 842.57

BUX



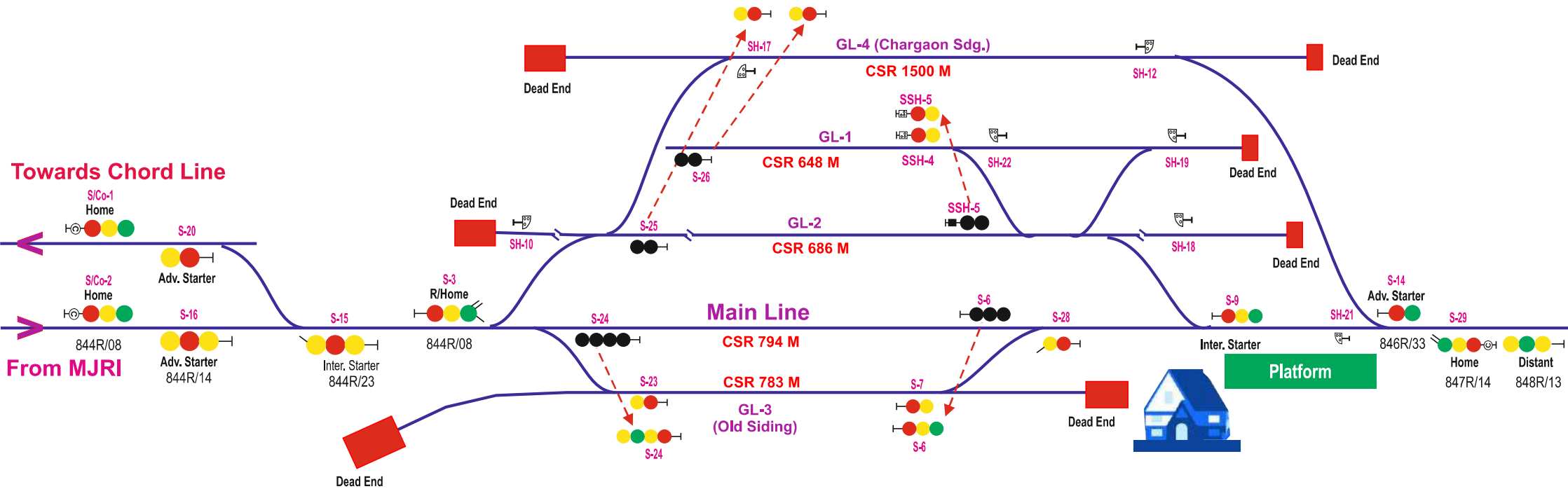
MJRI



MJRI KHADAN (MJKN)

KM 845.62

WANI

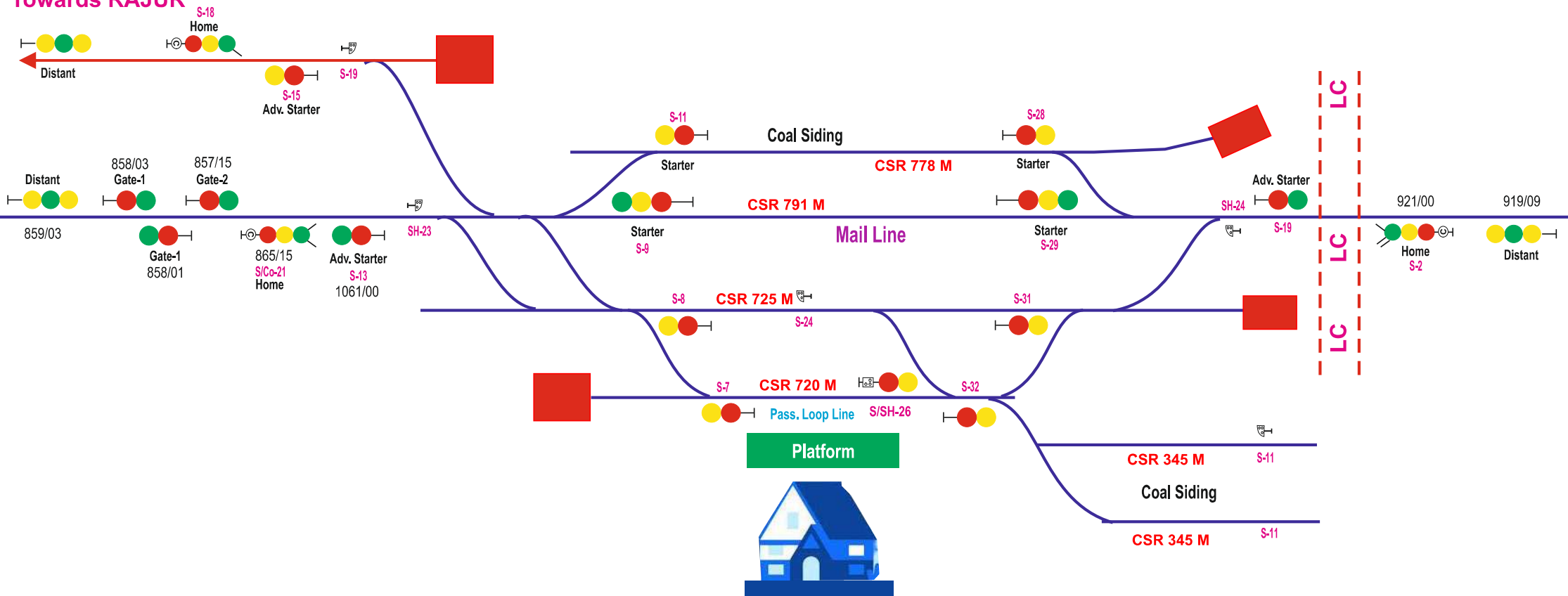


PMKT
→

WANI (WANI) KM 855.07

MJKN
→

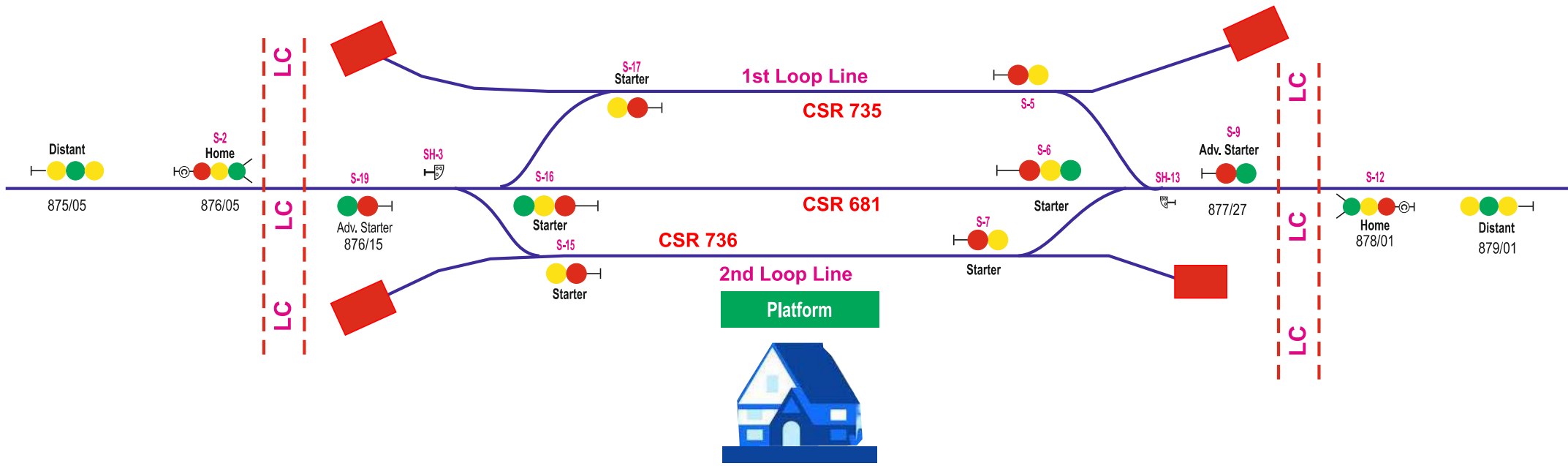
Towards RAJUR



WANI
←

KAYAR (KAYR) KM 877.18

LNT
→

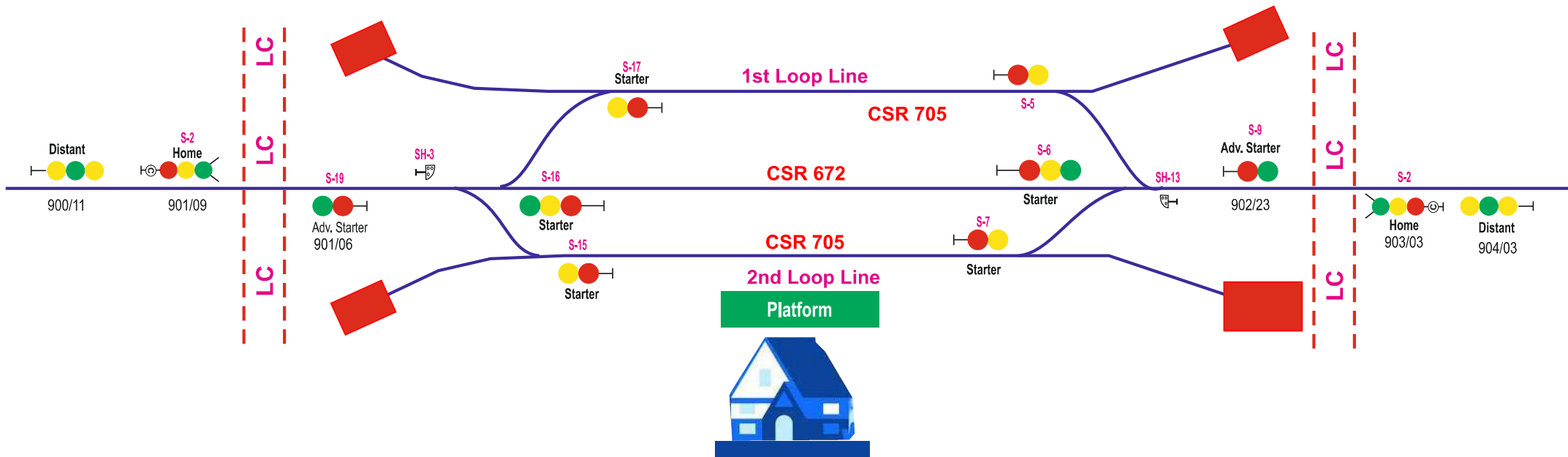


KYR



LINGTI (LNT) KM 902.14

PMKT



LNT ←

PIMPALKHUTI (PMKT) KM 922.04

ADB →

